



Walls Ledge (Short)

(Dharug & Gundungurra Country)

40 min to 45 min

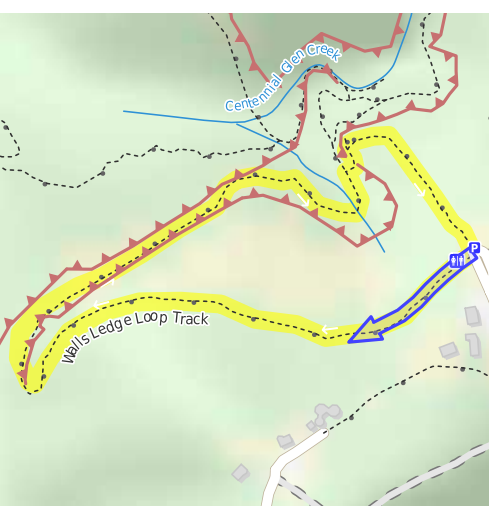
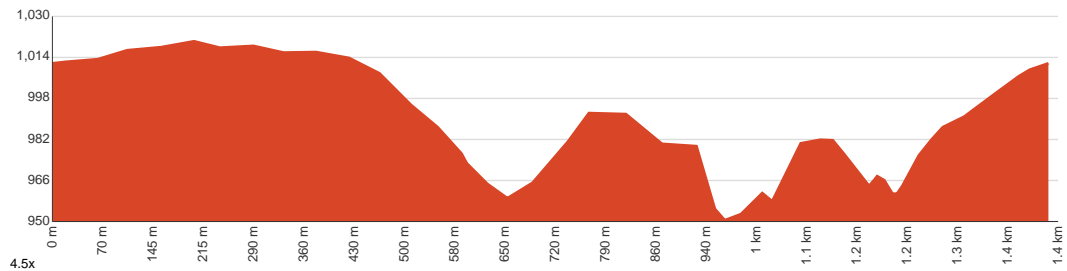
1.4 km
Circuit

↑ 132 m
↓ 132 m

3
Moderate track



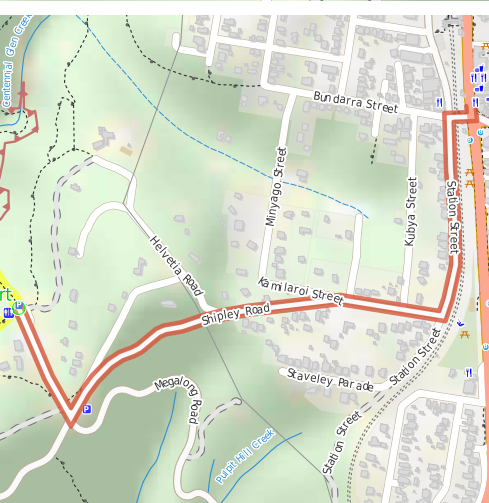
This is a short but sweet circuit walk that lets you walk above and below the cliff line. The track passes under the cliff line for some time, with views over the Kanimbla Valley. Climbers will love the great access to the walls, while walkers will enjoy the scenery and flowers in the heath. Let us begin by acknowledging the Dharug & Gundungurra people, Traditional Custodians of the land on which we travel today, and pay our respects to their Elders past and present.



Class 3 of 6 Formed track, with some branches and other obstacles	
Quality of track	Formed track, with some branches and other obstacles (3/6)
Gradient	Short steep hills (3/6)
Signage	Directional signs along the way (3/6)
Infrastructure	Limited facilities, not all cliffs are fenced (3/6)
Experience Required	No experience required (1/6)
Weather	Weather generally has little impact on safety (1/6)

Getting to the start: From Great Western Highway, A32

- Turn on to Bundarra Street then drive for 45 m
- Turn left onto Station Street and drive for another 390 m
- Turn right onto Shipley Road and drive for another 800 m
- Turn sharp right onto Centennial Glen Road and drive for another 185 m
- Continue onto Centennial Glen Road and drive for another 45 m



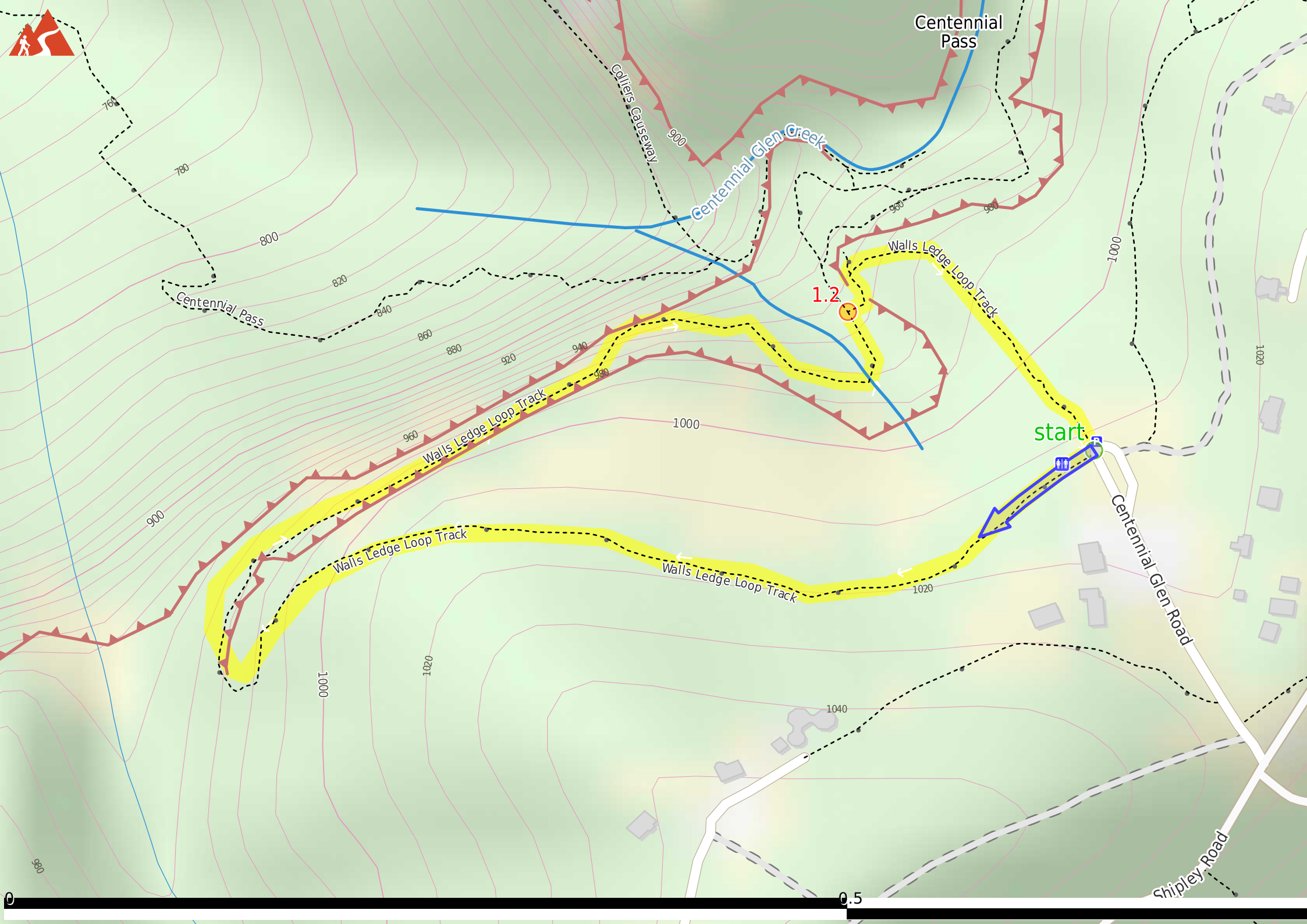
Before you start any journey ensure you;

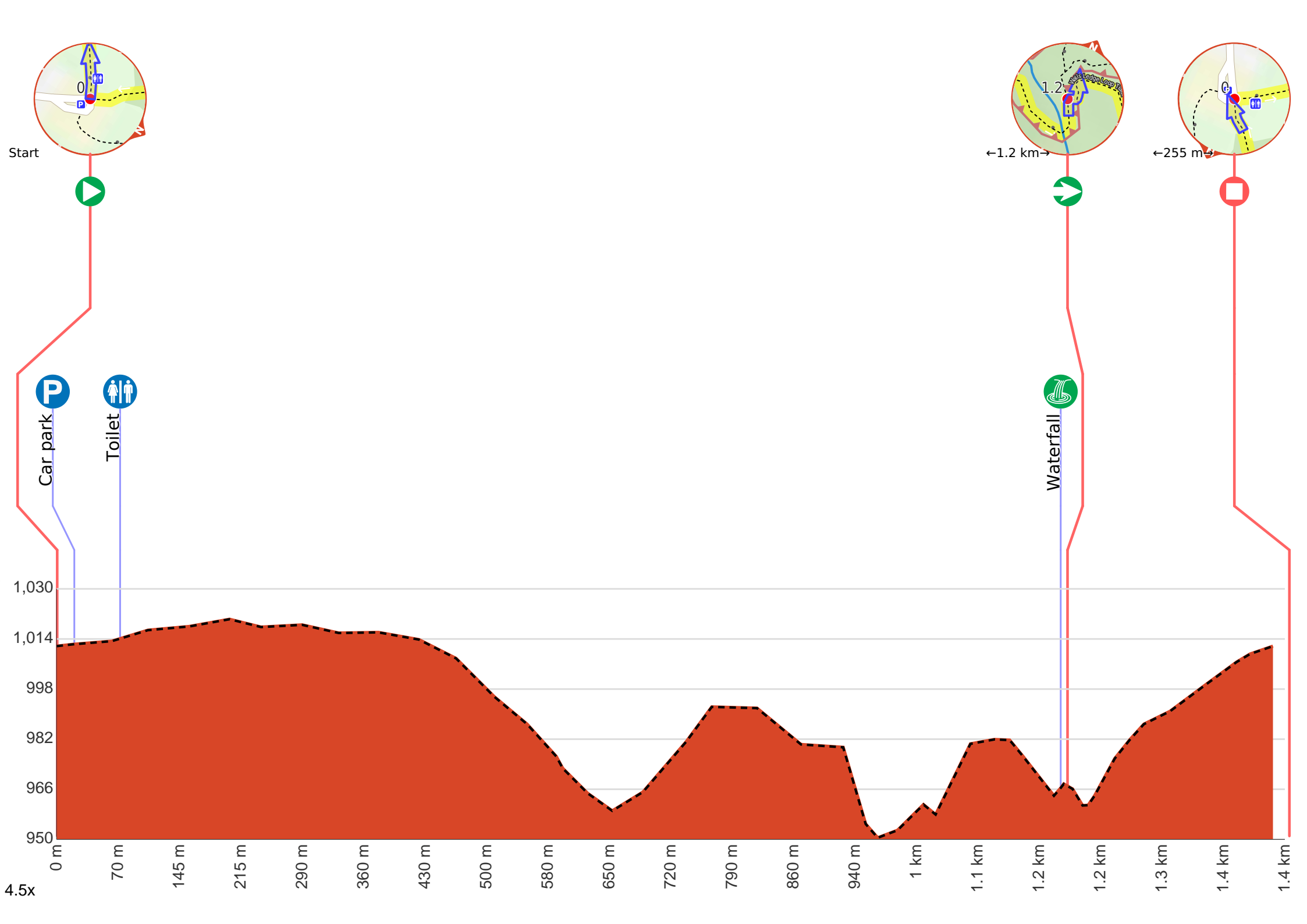
- Tell someone you trust where you are going and what to do if you are late returning
- Have adequate equipment, supplies, skills & knowledge to undertake this journey safely
- Consider weather forecasts, park/track closures & fire dangers
- Can respond to emergencies & call for help at any point
- Are healthy and fit enough for this journey

If not, change plans and stay safe. It is okay to delay and ask people for help.

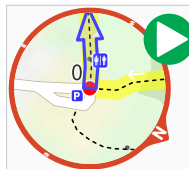
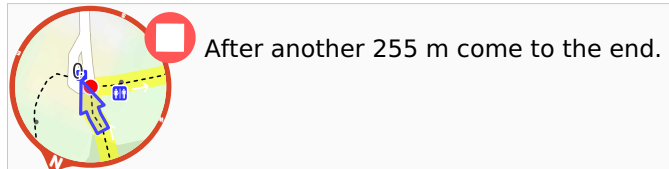
Share
Bushwalk.com
[/i/HLGYZ9](https://www.bushwalk.com.au/HLGYZ9)








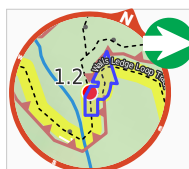


Getting started: From the car park, this walk heads to the service trail gate parallel with the road (approximately in line with the end of the grassy median strip) and then onto the trail behind. The track passes through the heath for a while until it nears the cliff edge and narrows. The walk continues around the hill through the heath for some time to then begin a descent over a rocky surface with cut-in stairs. The track winds right, keeping with the cliffline while looking out to the valley on the left. Be mindful of climbers and falling objects along these cliffs. The cliffline disappears behind scrub as the track reaches a man-made basin filled by drips from the cliff roof above. The track rounds out of this glen to climb up the hill, through heath to the signposted intersection.



Start.

-  After 20 m pass the car park (15 m on your left).
-  After another 55 m pass the toilet (10 m on your right).
-  After another 1.1 km pass the waterfall (6 m on your right).



After another 8 m **turn right.**