



Mount Gingera

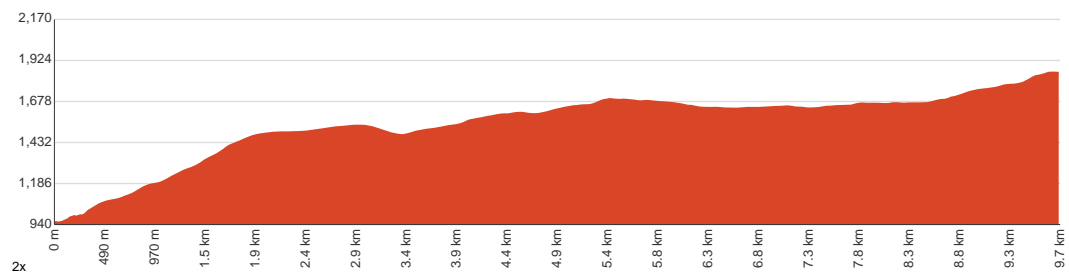
 7 h 30 min, 11 h to 2 days


19.5 km
Return


↑ 1215 m
↓ 1215 m

 5
Very challenging

Mount Gingera, Namadgi National Park, starts from the carpark near Corin Dam, Cotter River, visiting the Pryor's Hut, then moving onto the summit of Mt. Gingera and back. Mountains and forests as far as the eye can see. With practically no sign of civilization in sight, you'll feel like you're back in the middle ages as you come across this staggering view that can not be matched by many. That's what you're going to get as you take a deep breath of fresh air after the challenging hike you just overcame. Embrace the rewarding feeling of making it to the top, and maybe crack open your bag to enjoy a celebration meal. Make camp near the Pryor's Hut if you'd like to. If the forecast says the track might be covered in snow, bring trekking boots and poles as they will come in handy. Let us begin by acknowledging the Traditional Custodians of the land on which we travel today, and pay our respects to their Elders past and present.



Class 5 of 6 Rough unclear track	
Quality of track	Formed track, with some branches and other obstacles (3/6)
Gradient	Very steep and difficult rock scrambles (5/6)
Signage	Clearly signposted (1/6)
Infrastructure	Limited facilities, not all cliffs are fenced (3/6)
Experience Required	Moderate level of bushwalking experience recommended (4/6)
Weather	Forecasted & unexpected storms and severe weather may impact on navigation and safety (4/6)

Getting to the start: From Tuggeranong Parkway

- Turn on to Drakeford Drive then drive for 2 km
- At roundabout, take exit 3 onto Woodcock Drive and drive for another 2 km
- Turn right onto Jim Pike Avenue and drive for another 820 m
- Turn right onto Point Hut Road and drive for another 4.8 km
- Turn right onto Tidbinbilla Road and drive for another 6.6 km
- Turn left onto Corin Road and drive for another 22.2 km
- Turn slight right and drive for another 40 m

Before you start any journey ensure you;

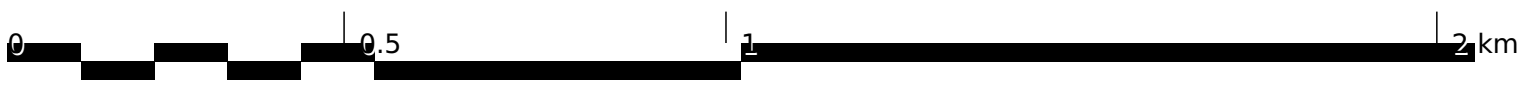
- Tell someone you trust where you are going and what to do if you are late returning
- Have adequate equipment, supplies, skills & knowledge to undertake this journey safely
- Consider weather forecasts, park/track closures & fire dangers
- Can respond to emergencies & call for help at any point
- Are healthy and fit enough for this journey

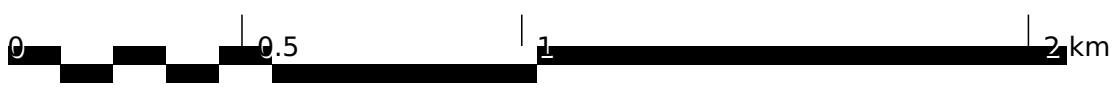
If not, change plans and stay safe. It is okay to delay and ask people for help.

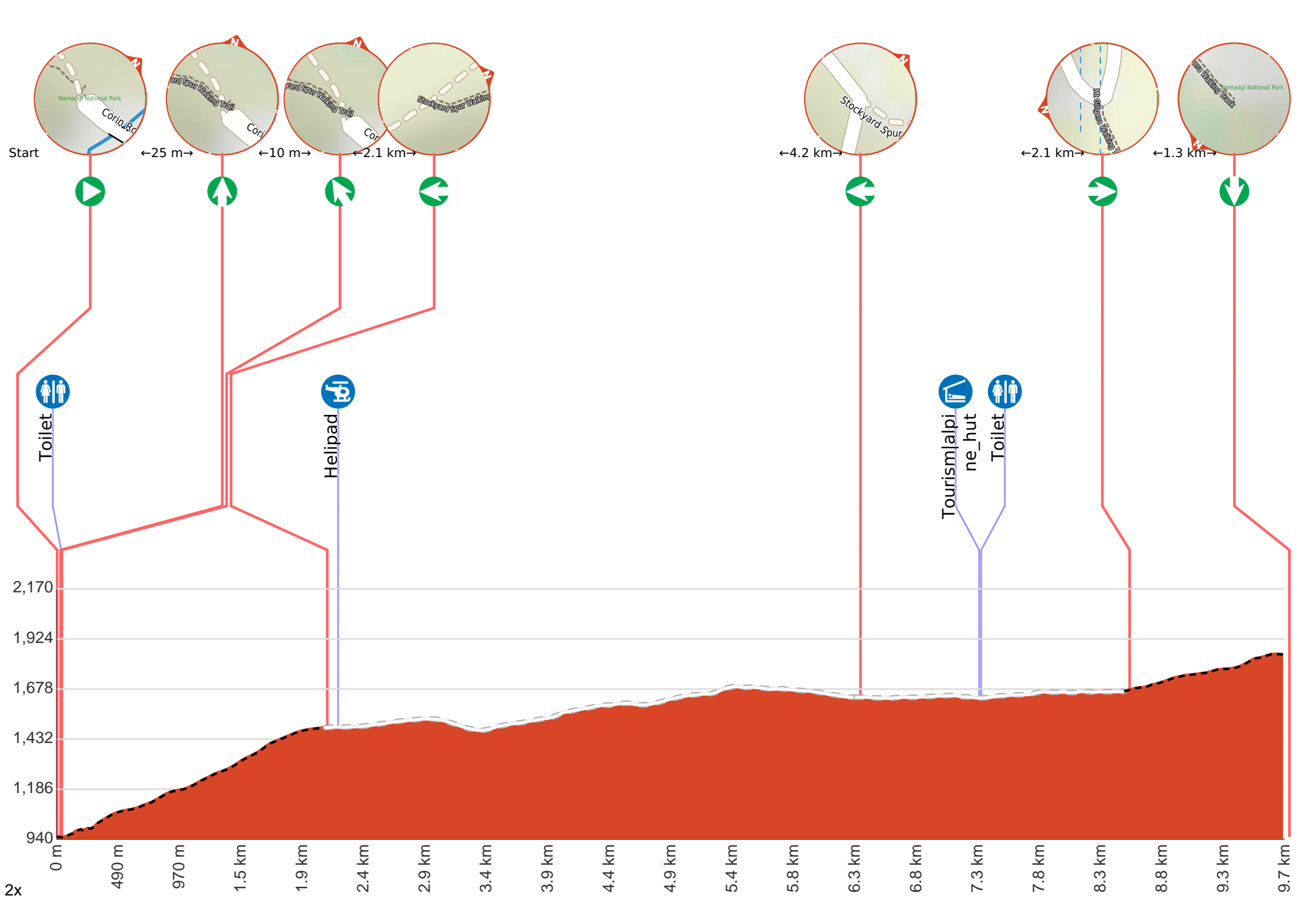
Share
[Bushwalk.com](https://bushwalk.com/j/HTEIDO)
[/j/HTEIDO](https://bushwalk.com/j/HTEIDO)









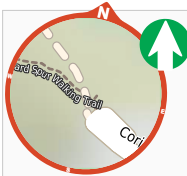




Start.



After 30 m pass the toilet (9 m on your right).



Continue straight.

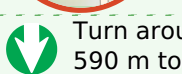
Start of an optional side trip: A side trip taking you to the bed of Cotton River, although check the water level out in advance to make sure it's not dry.



To start this optional side trip continue straight here. from the Stockyard Spur Walking Trail **Start** (a walking track).



After another 590 m come to the end.



Turn around and retrace your steps back the 590 m to the main route.

Back at the main route **ERROR >360** and follow on from the 35 m waypoint.



After another 10 m (from the Stockyard Spur Walking Trail) **veer left**, to head along Stockyard Spur Walking Trail.



After another 2.1 km (at the intersection of Stockyard Spur Walking Trail & Stockyard Spur Track) **turn left**, to head along Stockyard Spur Track (a vehicle track).



After another 85 m pass the helipad (15 m on your left).



After another 4.1 km (at the intersection of Mount Franklin Road & Stockyard Spur Track) **turn left**, to head along Mount Franklin Road (a vehicle track).



After another 940 m come to the "Pryors Hut" (40 m on your right).



After another 15 m pass the toilet (110 m on your right).



After another 1.2 km (at the intersection of Mt Gingera Walking Track & Mount Franklin Road) **turn right**, to head along Mt Gingera Walking Track (a walking track).



(Mount Gingera) Continue another 1.3 km to find the end. Then turn around here and retrace the main route for 9.7 km to get back to the start.



"Mount Gingera".