



Karri Views Circuit

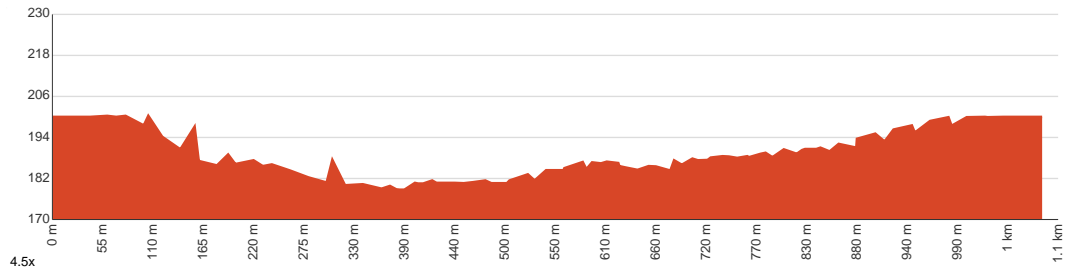
20 min to 30 min
20 min to 40 min

1.1 km
Circuit

↑ 30 m
↓ 31 m

1
Smooth & flat

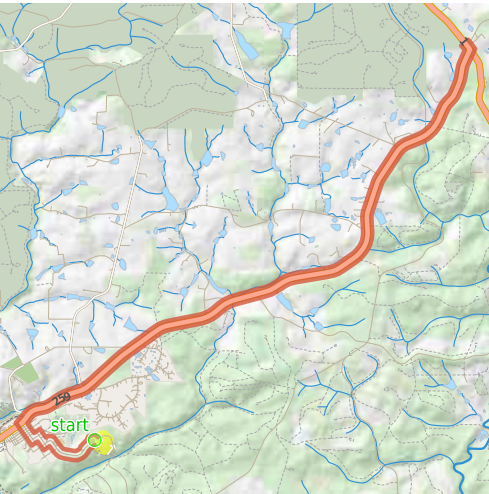
Starting from the car park along Burma Road, Pemberton, this walk takes you on a stroll in Gloucester National Park. It is a lightly trafficked circuit that offers a glimpse at nature through the marri and karri forest. The plantation is pretty diverse and suitable for enthusiasts. In addition, it is possible to climb the Gloucester Tree to enjoy the amazing view it provides. It is one of the tallest trees that can be climbed in the world. The picnic facilities and seats are also provided at the beginning of the track. Let us begin by acknowledging the Traditional Custodians of the land on which we travel today, and pay our respects to their Elders past and present.



Class 1 of 6 Smooth and hardened path	
Quality of track	Smooth and hardened path (1/6)
Gradient	Flat, no steps (1/6)
Signage	Clearly signposted (1/6)
Infrastructure	Generally useful facilities (such as fenced cliffs and seats) (1/6)
Experience Required	No experience required (1/6)
Weather	Weather generally has little impact on safety (1/6)

Getting to the start: From South Western Highway, 1, Diamond Tree.

- Turn on to Vasse Highway then drive for 16.1 km
- Turn left onto Robinson Street and drive for another 500 m
- Turn left onto Glew Street and drive for another 180 m
- Turn right onto Widdeson Street and drive for another 270 m
- Turn left onto Kennedy Street and drive for another 1.5 km
- Continue and drive for another 195 m



Before you start any journey ensure you;

- Tell someone you trust where you are going and what to do if you are late returning
- Have adequate equipment, supplies, skills & knowledge to undertake this journey safely
- Consider weather forecasts, park/track closures & fire dangers
- Can respond to emergencies & call for help at any point
- Are healthy and fit enough for this journey

If not, change plans and stay safe. It is okay to delay and ask people for help.

Share
Bushwalk.com
/i/18E2C4





Burma Road

Burma Road

Burma Road

start

P

200

180

191

200

Bibbulmun Track - Munda Biddi Trail

Munda Biddi Trail

180

Bibbulmun Track

180

160

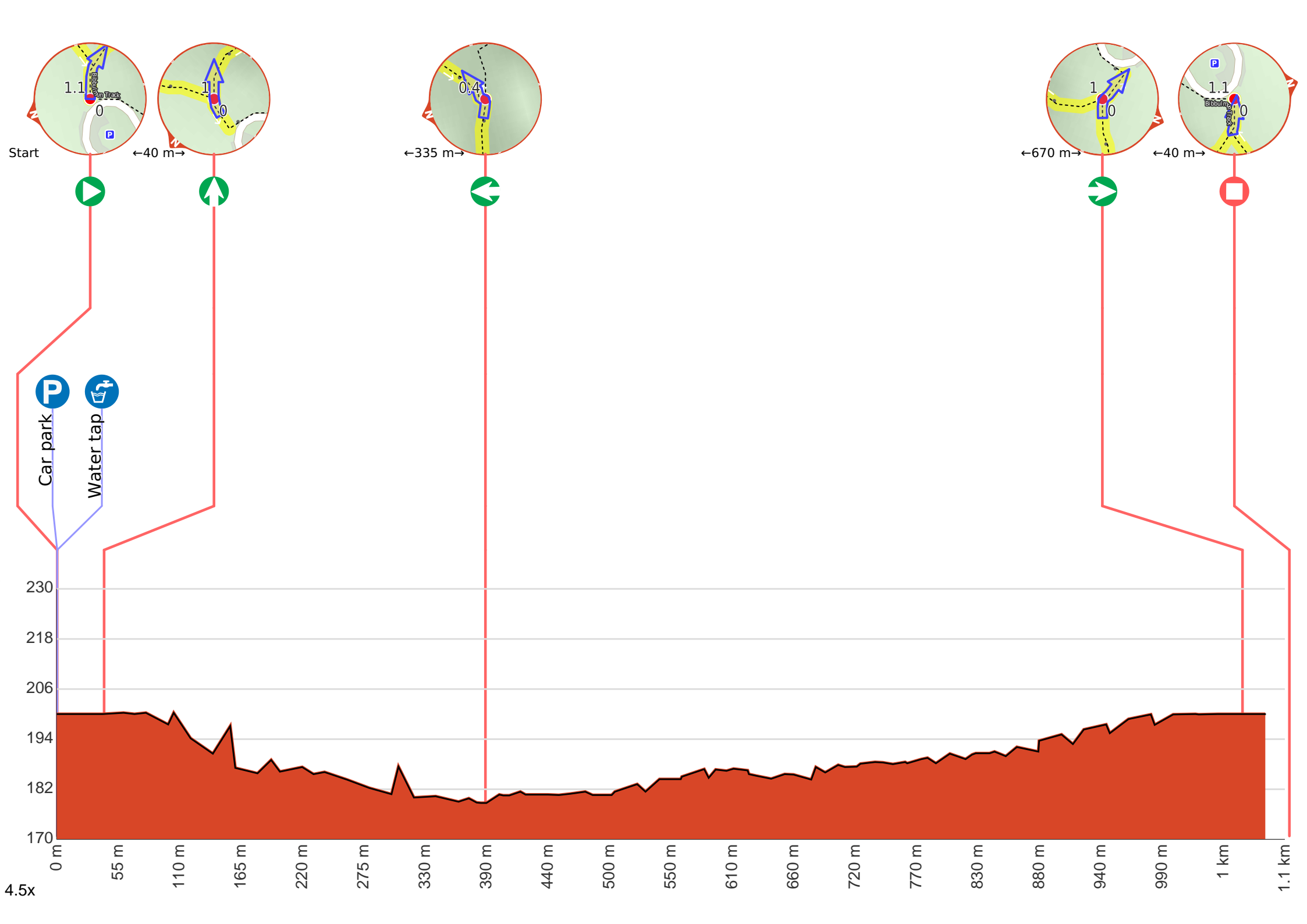
Bibbulmun Track

Munda Biddi Trail

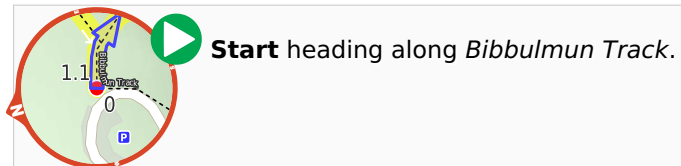
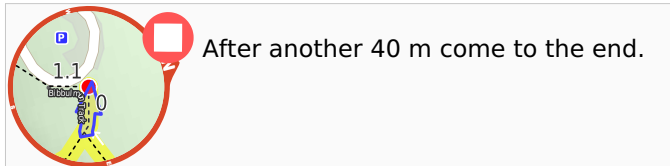
160




0.4



Getting started: From the car park along Burma Road (205 metres southwest of the Gloucester Tree itself), head towards the slanted hip-height signpost along the paved way. Pass by the said signpost (to your left) and keep moving in the direction of the boardwalk ahead. After you view the Gloucester Tree, turn back and head along the boardwalk again. Facing the car park, turn left and start following the dirt track. Pass by a brown “Dukes Walk - Karri Views - Gloucester Route” sign to your right and stay on the same track to continue along Karri Views Circuit (counterclockwise).



P Find the car park at the start.

 Find the water tap at the start.

