



Ocean Rocks Track

(Worimi Country)

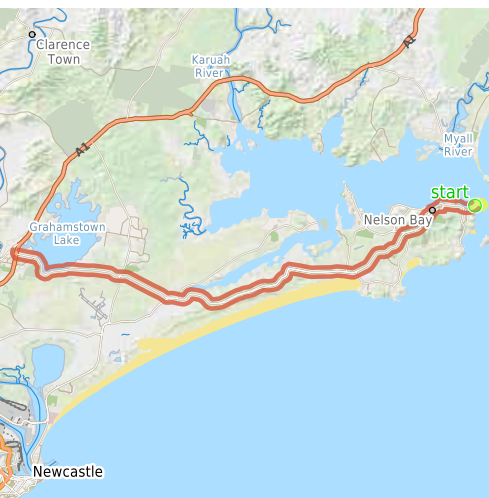
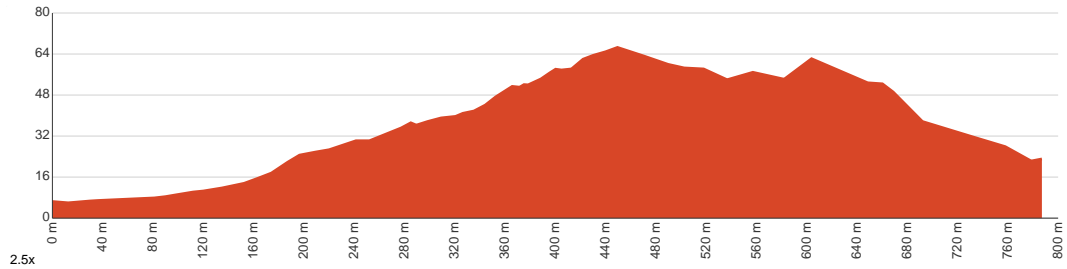
 45 min to 1 h


1.6 km
Return


↑ 131 m
↓ 131 m


Hard track

Skirting around the peak of Tomaree Headland, this walk is for the more adventurous. A rocky track leads to great views over the cliffs, where you will often see people rock-fishing. Air and sea animals are also active on this stretch of coast, so there is always something to see! Let us begin by acknowledging the Worimi people, Traditional Custodians of the land on which we travel today, and pay our respects to their Elders past and present.



Class 4 of 6 Rough track, where fallen trees and other obstacles are likely	
Quality of track	Rough track, where fallen trees and other obstacles are likely (4/6)
Gradient	Short steep hills (3/6)
Signage	Directional signs along the way (3/6)
Infrastructure	Limited facilities, not all cliffs are fenced (3/6)
Experience Required	Some bushwalking experience recommended (3/6)
Weather	Storms may impact on navigation and safety (3/6)

Getting to the start: From Richardson Road Exit

- Turn on to Richardson Road then drive for 120 m
- At roundabout, take exit 1 onto Richardson Road and drive for another 9.9 km
- At roundabout, take exit 2 onto Richardson Road and drive for another 4.5 km
- At roundabout, take exit 2 onto Nelson Bay Road, B63 and drive for another 800 m
- At roundabout, take exit 2 onto Nelson Bay Road, B63 and drive for another 16 km
- At roundabout, take exit 2 onto Nelson Bay Road, B63 and drive for another 850 m
- At roundabout, take exit 1 onto Nelson Bay Road, B63 and drive for another 5.6 km
- At roundabout, take exit 2 onto Nelson Bay Road, B63 and drive for another 2.9 km
- At roundabout, take exit 2 onto Stockton Street and drive for another 205 m
- At roundabout, take exit 1 onto Stockton Street and drive for another 280 m
- Turn right onto Donald Street and drive for another 125 m
- Turn left onto Yacaaba Street and drive for another 75 m
- Turn right onto Magnus Street and drive for another 740 m
- Turn left onto Trafalgar Street and drive for another 305 m
- Turn right onto Shoal Bay Road and drive for another 680 m
- At roundabout, take exit 2 onto Shoal Bay Road and drive for another 1.3 km
- Turn left onto Shoal Bay Road and drive for another 990 m

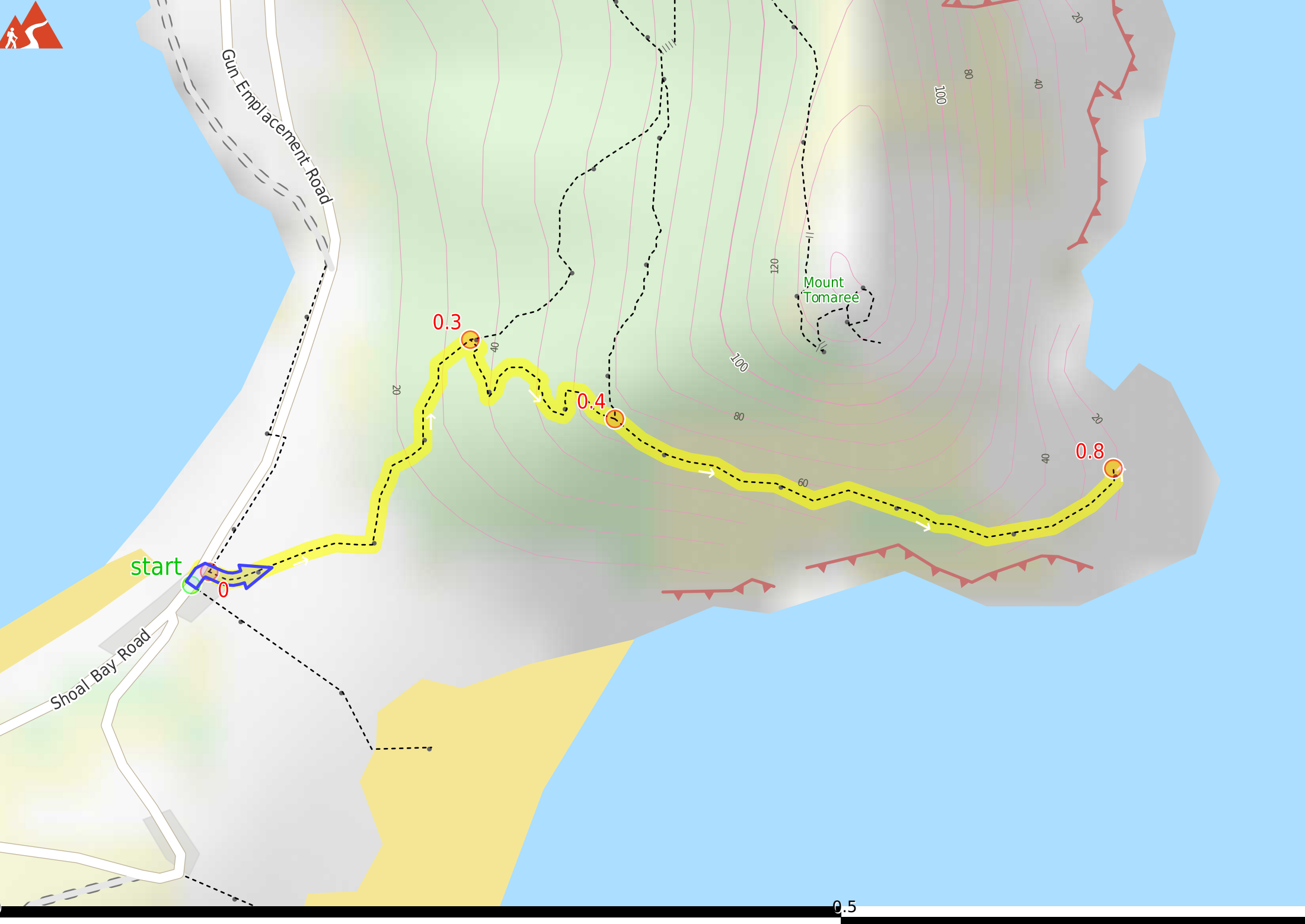
Before you start any journey ensure you;

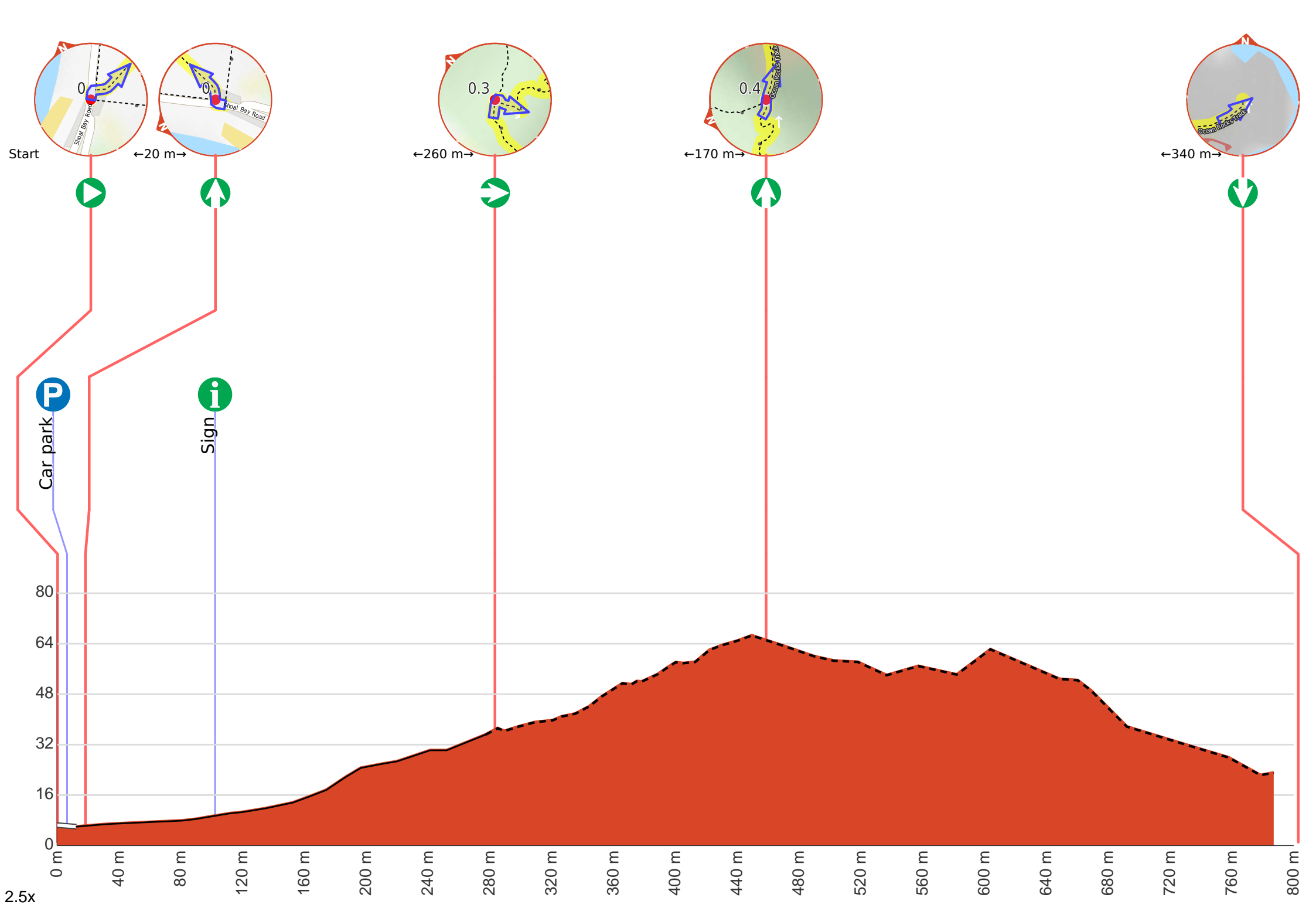
- Tell someone you trust where you are going and what to do if you are late returning
- Have adequate equipment, supplies, skills & knowledge to undertake this journey safely
- Consider weather forecasts, park/track closures & fire dangers
- Can respond to emergencies & call for help at any point
- Are healthy and fit enough for this journey

If not, change plans and stay safe. It is okay to delay and ask people for help.

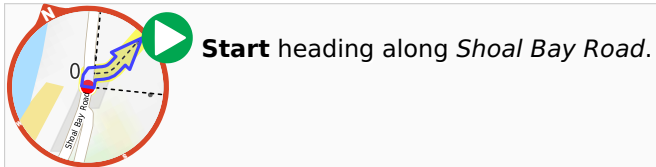
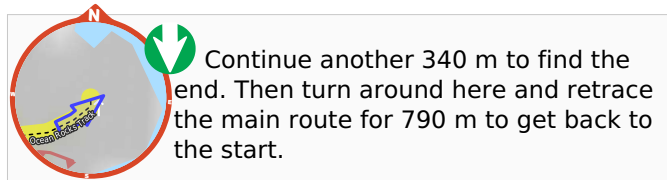
Share
Bushwalk.com
/i/IDUE4T





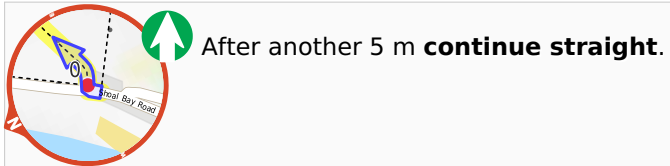


Getting started: From the car park at the end of Shoal Bay Rd (near Tomaree Lodge), follow the brick-paved walkway away from Shoal Beach and past an interpretive sign. After 70 metres, you'll pass a more substantial interpretive shelter.



P Find the car park at the start.

→ After another 7 m **turn right**.



i After another 80 m pass the sign.

