



# Lillian's Glen

(Dharug & Gundungurra Country)

 1 h to 1 h 45 min

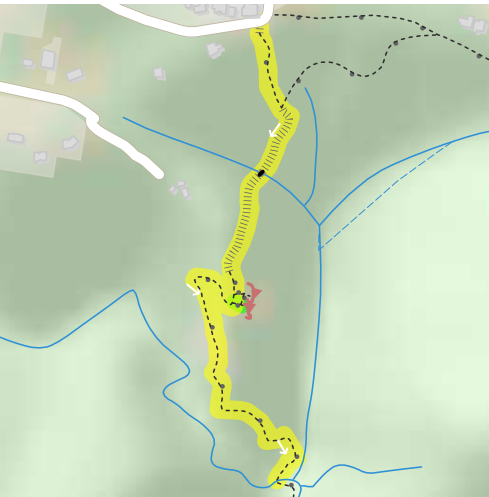
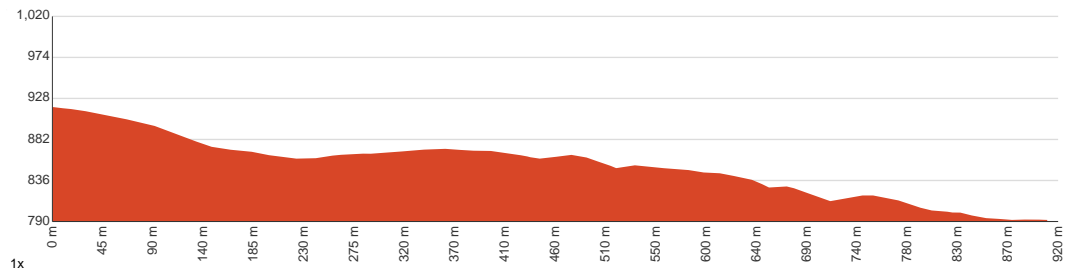
  
1.8 km  
Return

  
↑ 180 m  
↓ 180 m

 3  
Moderate track



This is a wonderful walk down to the inspiring Lillian's Glen. Starting from the road at West St, the track winds through some different types of vegetation, before arriving at the creek which is Lillian's Glen. A place for the imagination to run wild before returning to civilisation. Let us begin by acknowledging the Dharug & Gundungurra people, Traditional Custodians of the land on which we travel today, and pay our respects to their Elders past and present.



Class 3 of 6 Formed track, with some branches and other obstacles	
<b>Quality of track</b>	Formed track, with some branches and other obstacles (3/6)
<b>Gradient</b>	Short steep hills (3/6)
<b>Signage</b>	Clearly signposted (1/6)
<b>Infrastructure</b>	Limited facilities, not all cliffs are fenced (3/6)
<b>Experience Required</b>	Some bushwalking experience recommended (3/6)
<b>Weather</b>	Weather generally has little impact on safety (1/6)

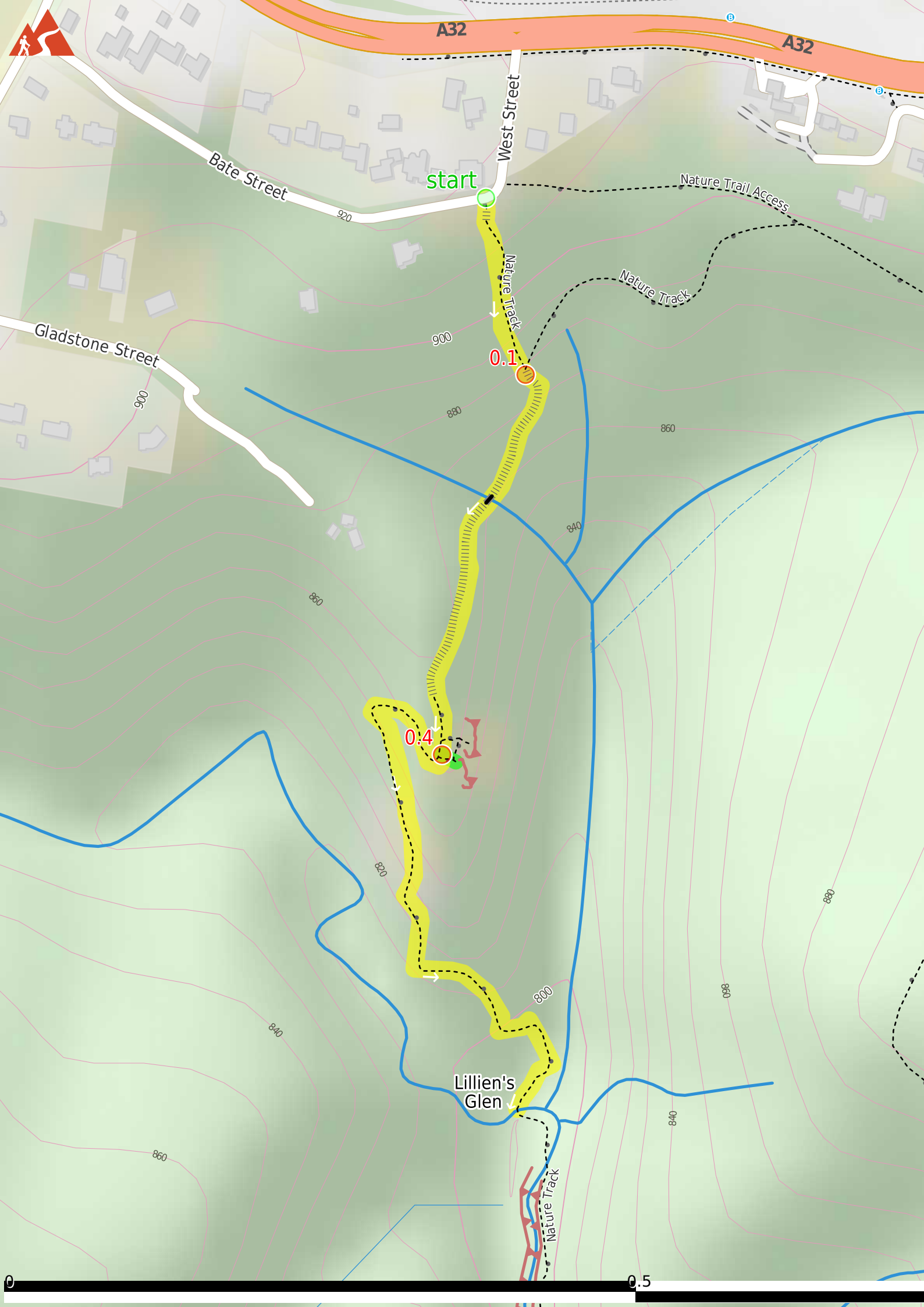
**Before you start any journey ensure you;**

- Tell someone you trust where you are going and what to do if you are late returning
- Have adequate equipment, supplies, skills & knowledge to undertake this journey safely
- Consider weather forecasts, park/track closures & fire dangers
- Can respond to emergencies & call for help at any point
- Are healthy and fit enough for this journey

If not, change plans and stay safe. It is okay to delay and ask people for help.

Share  
[Bushwalk.com](https://bushwalk.com/ij/1121SG)  
[/ij/1121SG](https://bushwalk.com/ij/1121SG)





A32

A32

Bate Street

West Street

start

Nature Trail Access

Nature Track

Nature Track

Gladstone Street

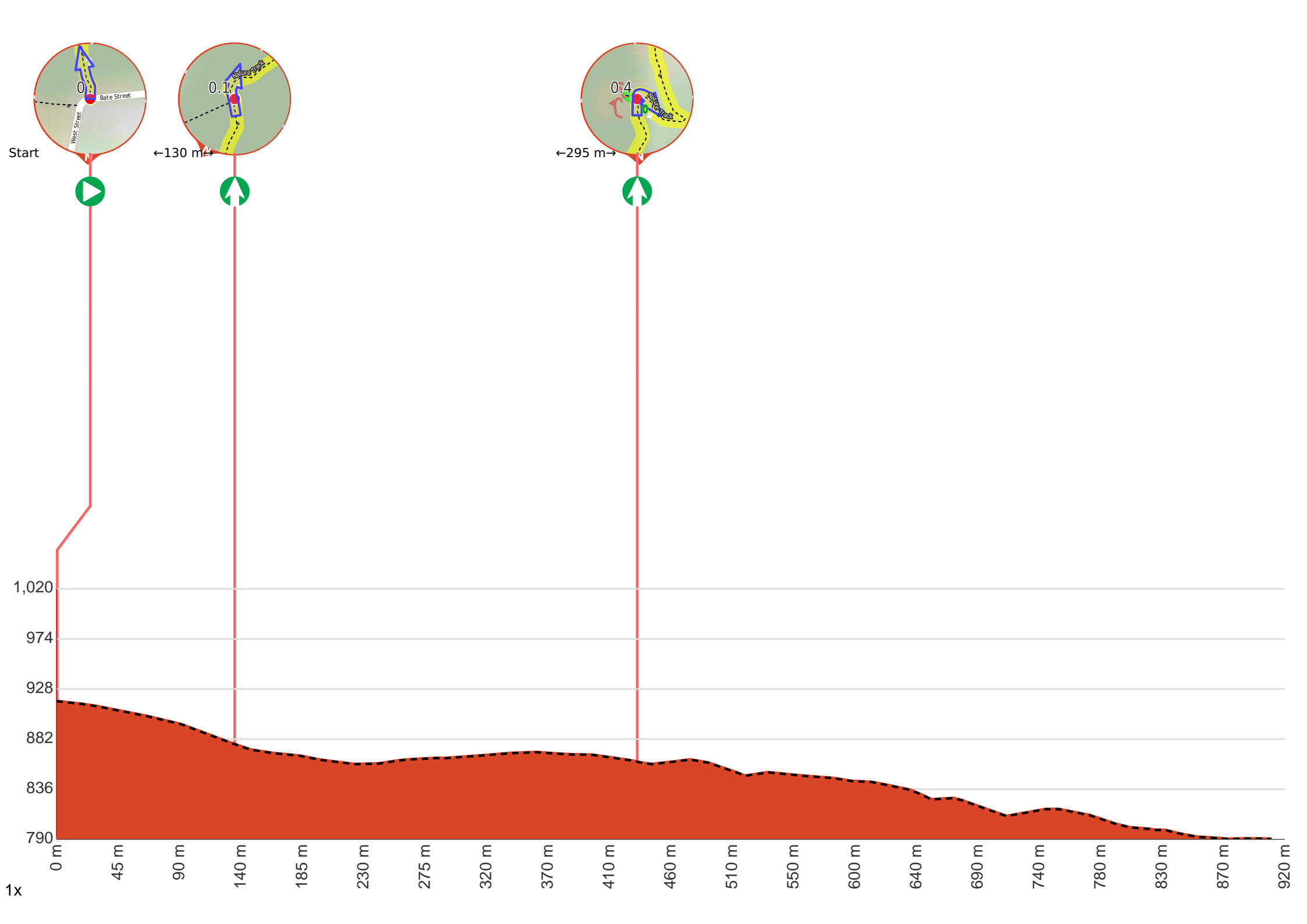
0.1

0.4

Lillien's Glen

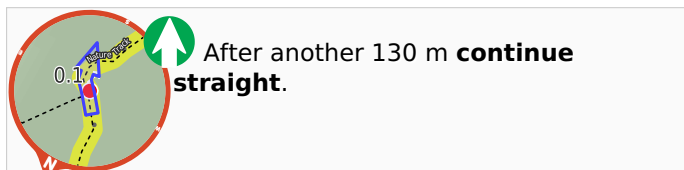

Nature Track

0.5

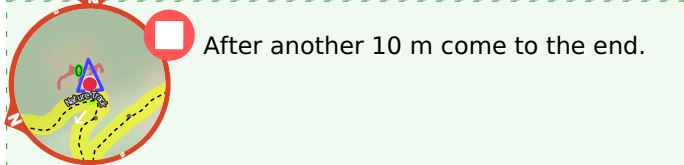
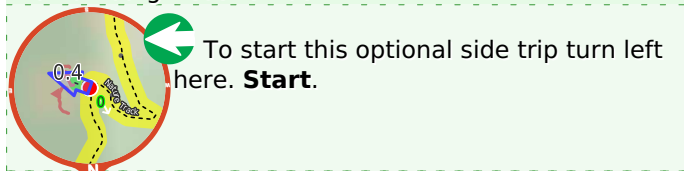


**Getting started:** From the corner of Bate and West Streets, this walk heads south past the 'Blue Mountains National Park' sign and down the wooden steps. This continues down until coming to an intersection, with a sign pointing back up to 'West St' (and another 'Nature Track' sign).

Turn right: From the intersection, this walk heads down the timber steps, following the 'Nature Track' sign. After a short time, the walk heads down some metal stairs, then more timber steps before crossing a gully using a small metal bridge. After climbing out of the gully, the track starts heading gently downhill, coming to a three-way intersection marked with a 'Edinburgh Castle Rock' sign.



**Start of an optional side trip:** An optional side trip to Edinburgh Castle Rock.



"Edinburgh Castle Rock".



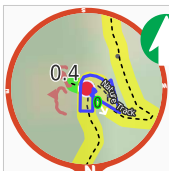
Edinburgh Castle Rock is a signposted, unfenced viewpoint on the Nature Track, in the Blue Mountains National Park. The rock platform has an interesting formation, with an uneven surface of circular lines. From Edinburgh Castle Rock, there is a view left, up the valley towards the houses on the ridge. Looking right, down the Valley of the Waters, it is possible to see the escarpment of Kings Tablelands.



Turn around and retrace your steps back the 10 m to the main route.



Back at the main route turn left and follow on from the 430 m waypoint.



After another 480 m come to "Lillian's Glen".



Lillian's Glen is a moss and fern filled section on the 'Valley of the Waters' Creek (where the Nature Track crosses the creek, south of Edinburgh Castle Rock). There are stepping stones to help cross the creek. Lillian's Glen is a great spot to rest and enjoy the area, especially on warmer days. For the sure-footed, a short clamber upstream to Asmodeus Pool at the bottom of a waterfall, is worthwhile - a very nice spot at the end of a narrow canyon.