




Great North Walk: Yarramalong to Cedar Brush

(Awabakal Country)

 3 h 30 min to 5 h 15 min


10.9 km
One way

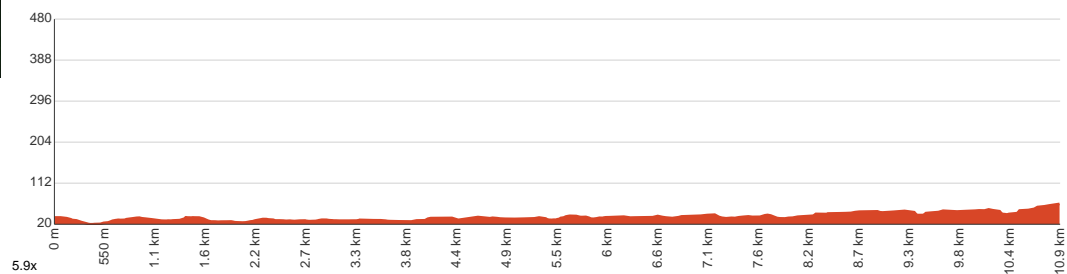

↑ 158 m
↓ 119 m


Easy track



Starting at the quaint Yarramalong township, this walk follows a couple of rural roads to the Cedar Brush Trackhead. This is the longest road stretch on the Great North Walk. Some people see this is a road slog and either grab a lift or power walk it, others see it as an opportunity to stroll through the country side. However you choose to undertake this section of the walk I encourage you to enjoy the valley views and soak up the vibe on the semi secluded rural valley community. Let us begin by acknowledging the Awabakal people, Traditional Custodians of the land on which we travel today, and pay our respects to their Elders past and present.

Full journey: [Great North Walk](#)



Class 2 of 6 Clear and well formed track or trail	
Quality of track	Clear and well formed track or trail (2/6)
Gradient	Gentle hills with occasional steps (2/6)
Signage	Clearly signposted (1/6)
Infrastructure	Generally useful facilities (such as fenced cliffs and seats) (1/6)
Experience Required	No experience required (1/6)
Weather	Weather generally has little impact on safety (1/6)

Getting to the start: From Pacific Motorway, M1, Kangy Angy.

- Turn on to Wyong Road Offramp then drive for 430 m
- Turn left onto Wyong Road and drive for another 230 m
- Turn slight left onto Old Maitland Road and drive for another 3.6 km
- Turn left onto Yarramalong Road and drive for another 15.6 km

Before you start any journey ensure you;

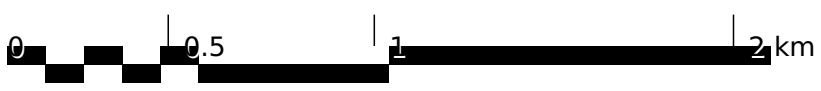
- Tell someone you trust where you are going and what to do if you are late returning
- Have adequate equipment, supplies, skills & knowledge to undertake this journey safely
- Consider weather forecasts, park/track closures & fire dangers
- Can respond to emergencies & call for help at any point
- Are healthy and fit enough for this journey

If not, change plans and stay safe. It is okay to delay and ask people for help.

Share
[Bushwalk.com](https://bushwalk.com/j/JPk11)
[j/JPk11](https://bushwalk.com/j/JPk11)











Getting started: From the 'Yarramalong Trackhead' (at the intersection of Yarramalong and Bumble Hill Roads), this walk follows the 'Cedar Brush Creek' sign along Yarramalong Road, away from Yarramalong Store. This walk continues through Yarramalong for about 400m, to cross a bridge over the Wyong River. Then this walk continues straight ahead past farm properties, undulating gently, for just shy of 3km, until coming to a three-way intersection, with 'Brush Creek Road' and a GNW 'Cedar Brush' sign on the left.

