



Cronan Creek Falls

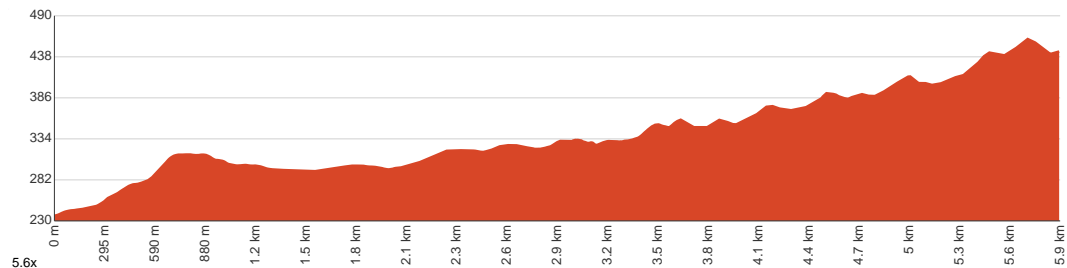
 2 h 30 min to 4 h


11.7 km
Return


↑ 428 m
↓ 428 m


Moderate track

Starting from the Yellow Pinch Carpark on Upper Logan Road, Mount Barney, this return walk takes you to the Cronan Creek Falls and swimming hole, passing by two campsites along the way. Expect a secluded little swimming hole in a beautiful rainforest setting. Continue along the creekbed to find the hidden waterfall that is best viewed after decent rainfall. The interchanging vegetation is home to many wild animals, from House(Red) Finches and butterflies to wallabies and lace monitors. You'll also be able to view Mt Lindesay and Mt Barney from the start. Keep in mind that recent rains can raise the water level and up the difficulty of the track. Let us begin by acknowledging the Traditional Custodians of the land on which we travel today, and pay our respects to their Elders past and present.



Class 3 of 6 Formed track, with some branches and other obstacles	
Quality of track	Formed track, with some branches and other obstacles (3/6)
Gradient	Short steep hills (3/6)
Signage	Directional signs along the way (3/6)
Infrastructure	Limited facilities, not all cliffs are fenced (3/6)
Experience Required	No experience required (2/6)
Weather	Storms may impact on navigation and safety (3/6)

Getting to the start: From Mount Lindesay Highway, 13, 16

- Turn on to Boonah - Rathdowney Road, 93, 16 then drive for 7 km
- Turn left onto Upper Logan Road and drive for another 3 km
- Keep right onto Upper Logan Road and drive for another 950 m
- Turn left onto Upper Logan Road and drive for another 7.9 km

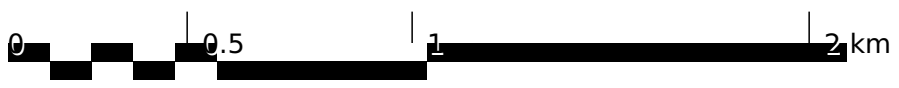
Before you start any journey ensure you;

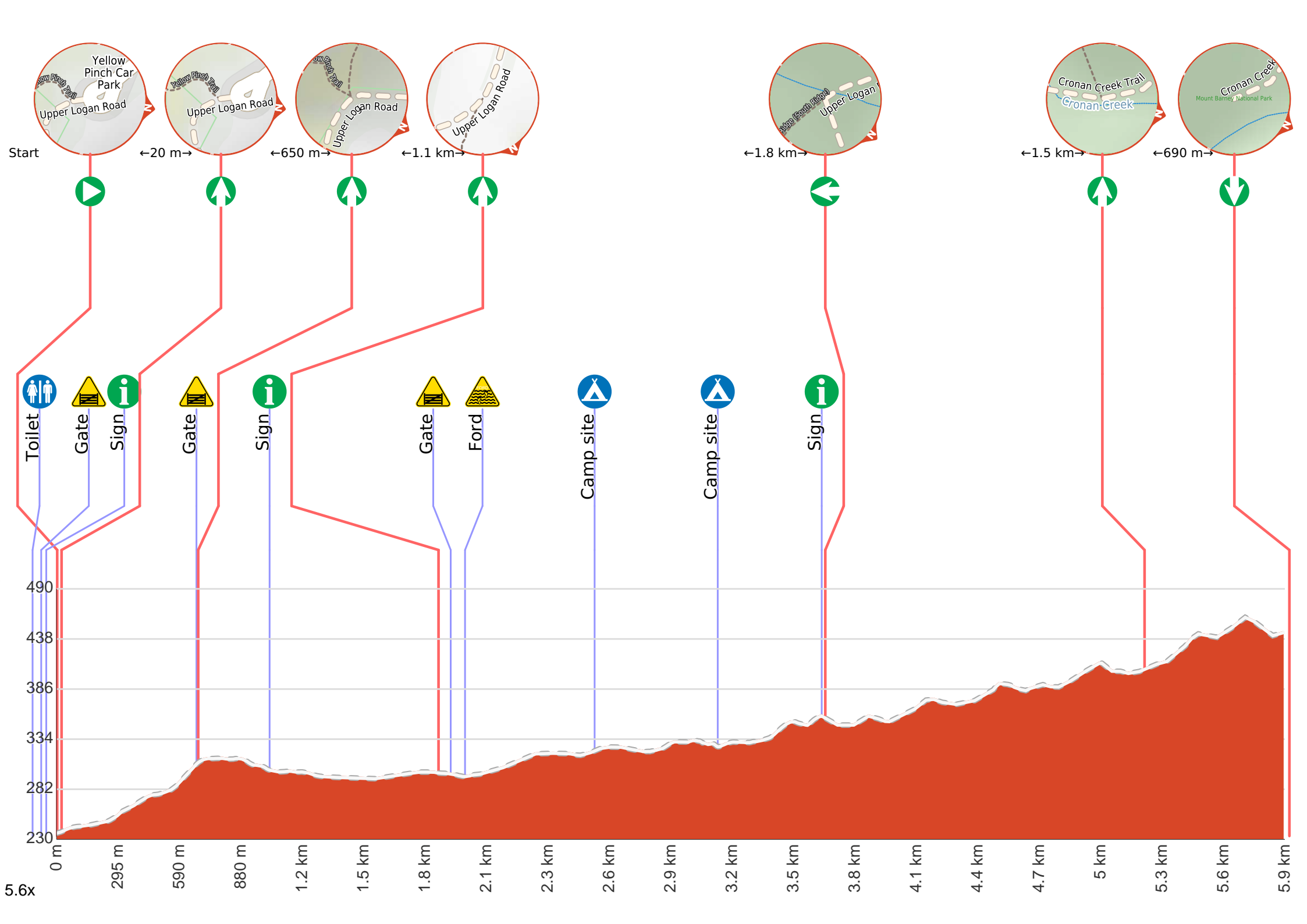
- Tell someone you trust where you are going and what to do if you are late returning
- Have adequate equipment, supplies, skills & knowledge to undertake this journey safely
- Consider weather forecasts, park/track closures & fire dangers
- Can respond to emergencies & call for help at any point
- Are healthy and fit enough for this journey

If not, change plans and stay safe. It is okay to delay and ask people for help.

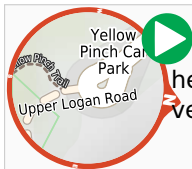
Share
[Bushwalk.com](https://bushwalk.com.au/IKCYLE)
[/i/IKCYLE](https://bushwalk.com.au/IKCYLE)







Getting started: From Yellow Pinch Carpark on Upper Logan Road (320 metres southwest of crossing over Logan River), head towards the gate along the dirt path, moving directly away from the toilet(s). Head around/over the gate and continue on Upper Logan Road as it meanders down south to continue along Cronan Creek Falls Track. Keep going after the swimming hole to find the waterfall.



From the Upper Logan Road **Start** heading along *Upper Logan Road* (a vehicle track).



There is a toilet (about 115 m back from the start). This toilet is male and female.



After 40 m head through/around the gate.



After 25 m pass the "Mt Barney Trails".



After another 75 m (at the intersection of Yellow Pinch Trail & Upper Logan Road) **continue straight**, to head along Upper Logan Road.



After another 640 m head through/around the gate.



After another 8 m (at the intersection of Yellow Pinch Trail & Upper Logan Road) **continue straight**, to head along Upper Logan Road.



After another 330 m (at the intersection of Upper Logan Road & South East Ridge) **continue straight**, to head along Upper Logan Road.



After another 7 m pass the "South East Ridge Summit Route" (6 m on your right).



After another 800 m (from the Upper Logan Road) **continue straight**, to head along Upper Logan Road.



After another 60 m head through/around the gate.



After another 70 m cross the ford (about 25 m long)



After another 590 m come to the "Burbank".
W: parks.des.qld.gov.au

Campsite managed by Queensland Parks and Wildlife Service. There is a fee to use this campsite. Open fires are not allowed.



After another 580 m come to the "Forestry".
W: parks.des.qld.gov.au

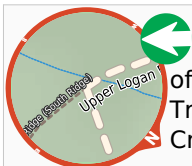
Campsite managed by Queensland Parks and Wildlife Service. There is a fee to use this campsite. Open fires are not allowed.



After another 225 m (at the intersection of Upper Logan Road & Old South East Ridge) **continue straight**, to head along Upper Logan Road.



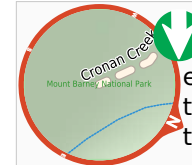
After another 270 m pass the "South Ridge Summit Route".



After another 15 m (at the intersection of Upper Logan Road & Cronan Creek Trail) **turn left**, to head along Cronan Creek Trail.



After another 1.5 km (at the intersection of Cronan Creek Trail & Savages Ridge) **continue straight**, to head along Cronan Creek Trail.



Continue another 690 m to find the end. Then turn around here and retrace the main route for 5.9 km to get back to the start.