



Giant's Cave and Kookaburra Rock Lookout

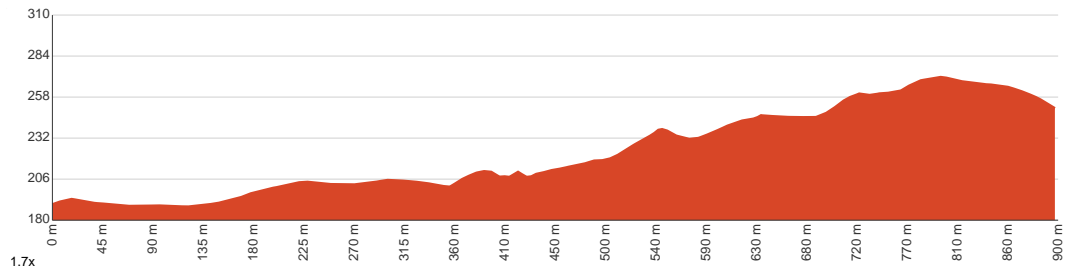
45 min to 1 h

1.8 km
Return

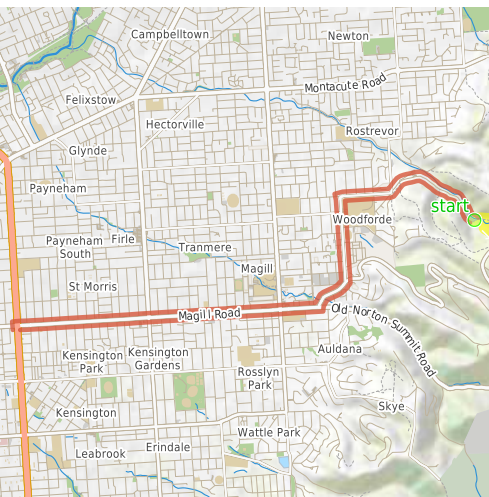
↑ 153 m
↓ 153 m

3
Moderate track

Starting from the car park at the end of Morialta Falls Road, Woodforde, this walk takes you past Giant's Cave and the Kookaburra Rock Lookout via the First Falls Valley Walk. The trail to Giant's Cave is a well-maintained gravel track, with many stone steps leading up to the cave. From the cave, walkers have the option of descending the stairs and following a narrow and rocky path to the Kookaburra Rock Lookout, where there are spectacular views over the gorge. There is clear signage throughout, and the park has BBQ and picnic facilities, public toilets and a children's playground. Let us begin by acknowledging the Traditional Custodians of the land on which we travel today, and pay our respects to their Elders past and present.



Class 3 of 6 Formed track, with some branches and other obstacles	
Quality of track	Formed track, with some branches and other obstacles (3/6)
Gradient	Gentle hills with occasional steps (2/6)
Signage	Clearly signposted (2/6)
Infrastructure	Generally useful facilities (such as fenced cliffs and seats) (2/6)
Experience Required	No experience required (2/6)
Weather	Storms may impact on navigation and safety (3/6)



Getting to the start: From Portrush Road, A17

- Turn on to Magill Road, B27 then drive for 3.7 km
- Turn left onto Norton Summit Road and drive for another 480 m
- Turn left onto Glen Stuart Road and drive for another 1 km
- At roundabout, take exit 2 onto Morialta Road and drive for another 660 m
- Turn right onto Morialta Falls Road and drive for another 1.3 km

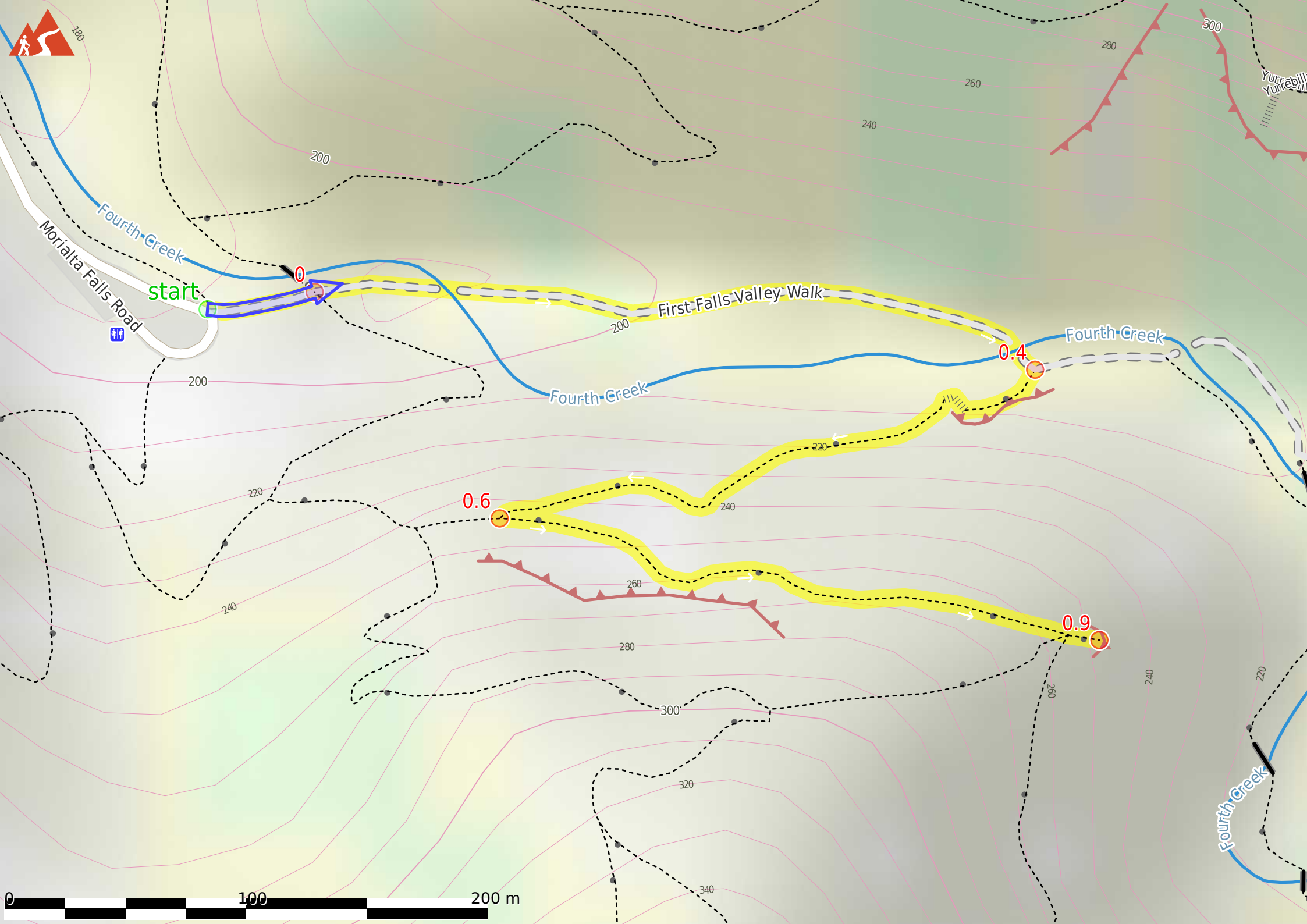
Before you start any journey ensure you;

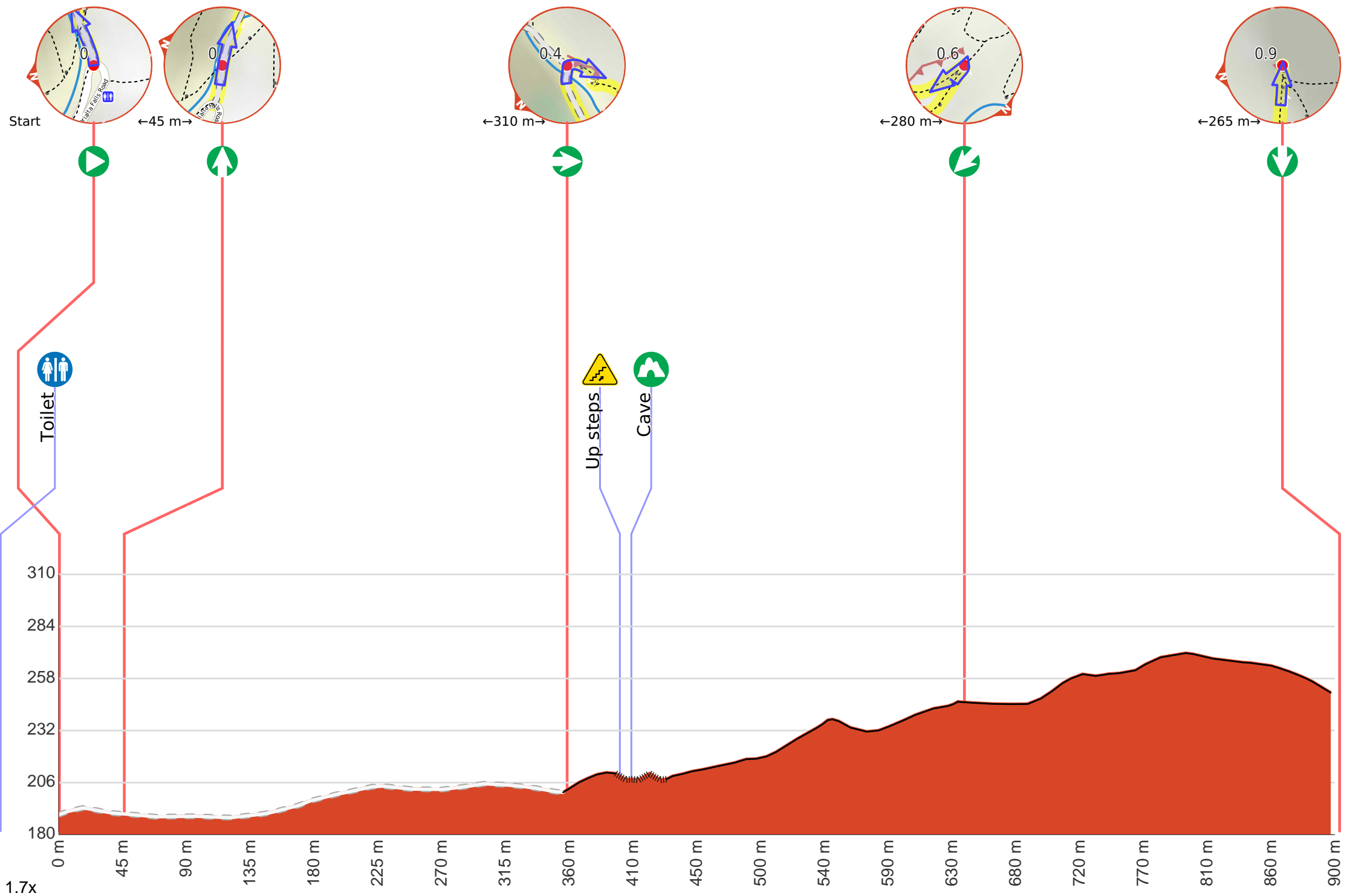
- Tell someone you trust where you are going and what to do if you are late returning
- Have adequate equipment, supplies, skills & knowledge to undertake this journey safely
- Consider weather forecasts, park/track closures & fire dangers
- Can respond to emergencies & call for help at any point
- Are healthy and fit enough for this journey

If not, change plans and stay safe. It is okay to delay and ask people for help.

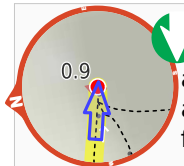
Share
[Bushwalk.com](http://bushwalk.com/j/1OHSR4)
[/j/1OHSR4](http://j/1OHSR4)








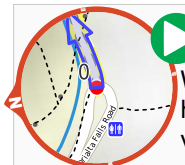
Getting started: Starting from the end of Morialta Falls Road, head towards the roofed area with informative signposts and seats along the wide dirt path, moving directly away from the road. Pass by the bridge with green metal railings to your left and three consecutive wooden banks to your right as you follow the trail. Veer slightly right as you pass by the third bank and follow the dirt trail to continue along Giant's Cave and Kookaburra Rock Lookout Walk.




(Kookaburra Rock Lookout) Continue another 265 m to find the end. Then turn around here and retrace the main route for 900 m to get back to the start.



"Kookaburra Rock Lookout".




At the intersection of First Falls Valley Walk & Morialta Falls Road **Start** heading along *First Falls Valley Walk* (a vehicle track).




There is a toilet (about 50 m back from the start).




After another 85 m **continue straight**, to head along First Falls Valley Walk.




After another 310 m **turn right**.



After another 35 m head up the steps (about 35 m long)



Then pass the "Giant's Cave" (7 m on your left).



After another 235 m **turn sharp left**.