




# Silver Mist Park to Honeymoon Lookout

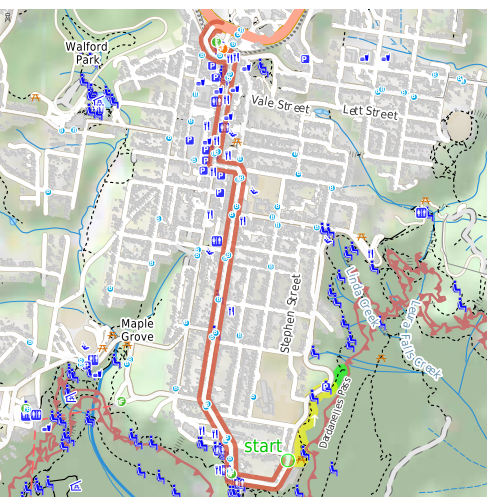
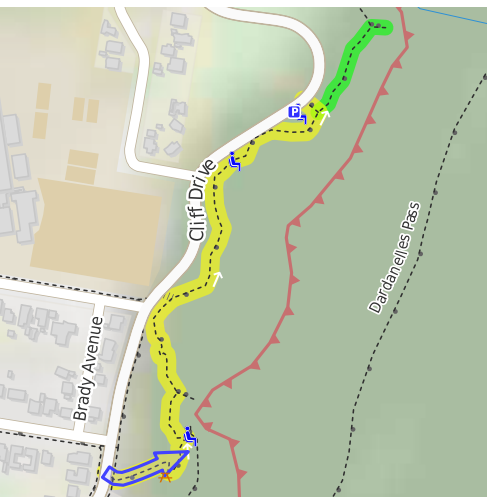
(Dharug & Gundungurra Country)

 20 min to 30 min

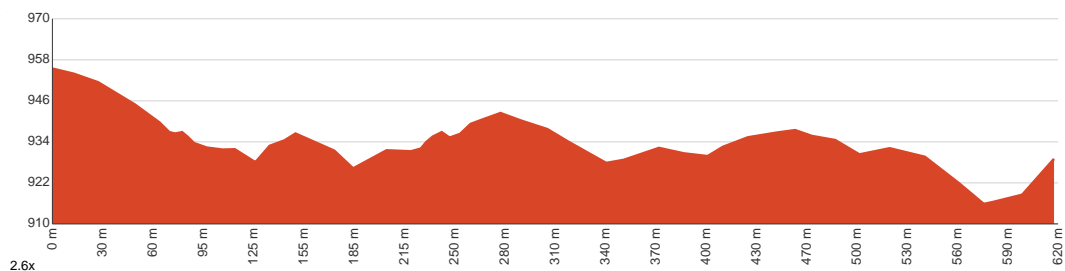
  
620 m  
One way

  
↑ 54 m  
↓ 80 m

  
Moderate track



This walk starts at Silver Mist Park and follows a section of the Prince Henry Cliff Walk. The walk visits Tallawalla Lookout, with great views up the valley, and Honeymoon Lookout. An optional side trip, taking in more views from Banksia Lookout, is great if you are still feeling energetic. Either organise someone to pick you up at Honeymoon Point, or head back to your car along Cliff Drive. Let us begin by acknowledging the Dharug & Gundungurra people, Traditional Custodians of the land on which we travel today, and pay our respects to their Elders past and present.



Class 3 of 6 Formed track, with some branches and other obstacles	
Quality of track	Clear and well formed track or trail (2/6)
Gradient	Short steep hills (3/6)
Signage	Clearly signposted (1/6)
Infrastructure	Generally useful facilities (such as fenced cliffs and seats) (1/6)
Experience Required	Some bushwalking experience recommended (3/6)
Weather	Weather generally has little impact on safety (1/6)

**Getting to the start:** From

- Turn on to Parke Street, BMD then drive for 75 m
- At roundabout, take exit 1 onto Bathurst Road, BMD and drive for another 155 m
- At roundabout, take exit 2 onto Katoomba Street and drive for another 570 m
- At roundabout, take exit 1 onto Waratah Street and drive for another 125 m
- Turn right onto Lurline Street, BMD and drive for another 1.6 km
- Turn left onto Cliff Drive, BMD and drive for another 360 m

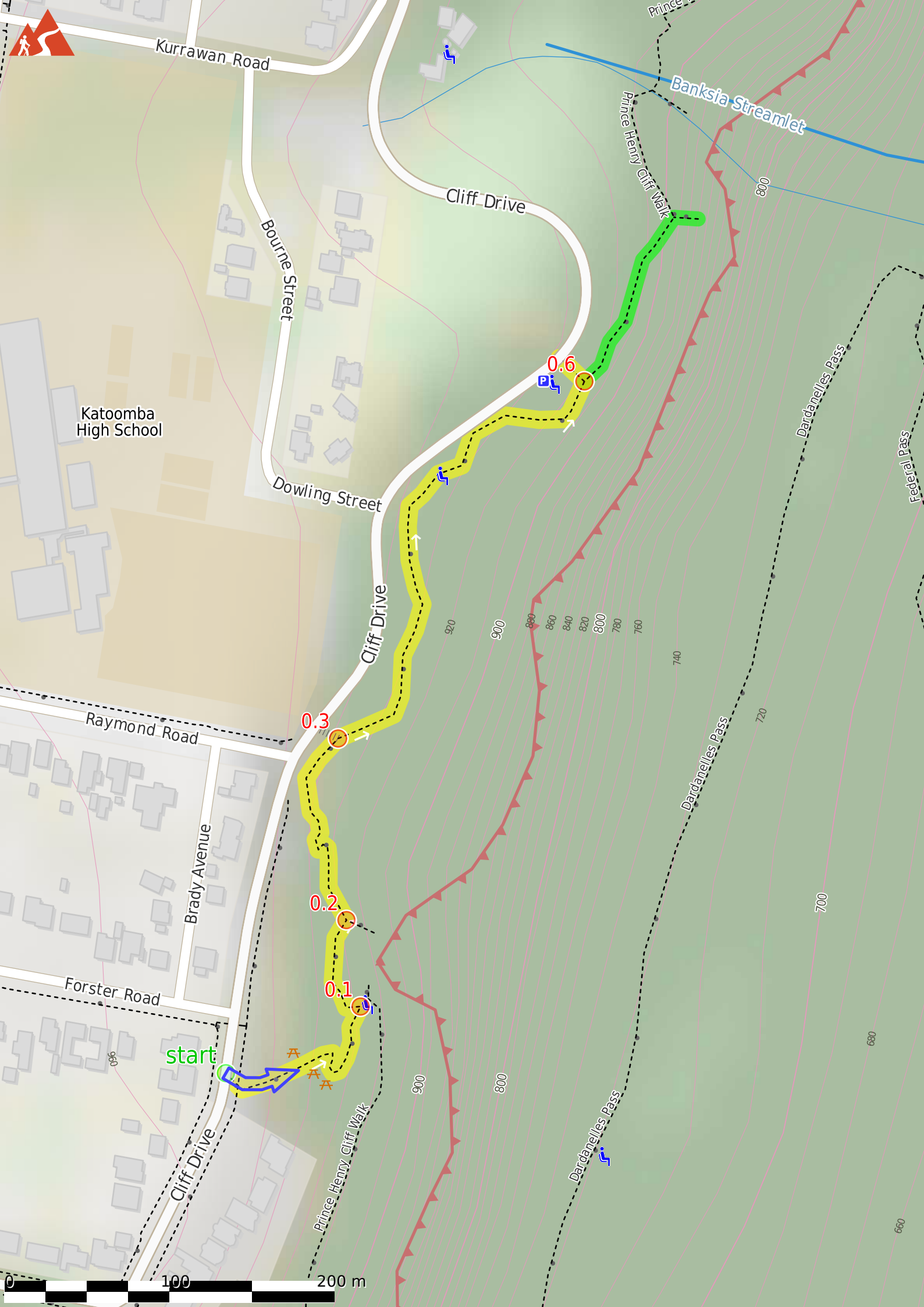
## Before you start any journey ensure you;

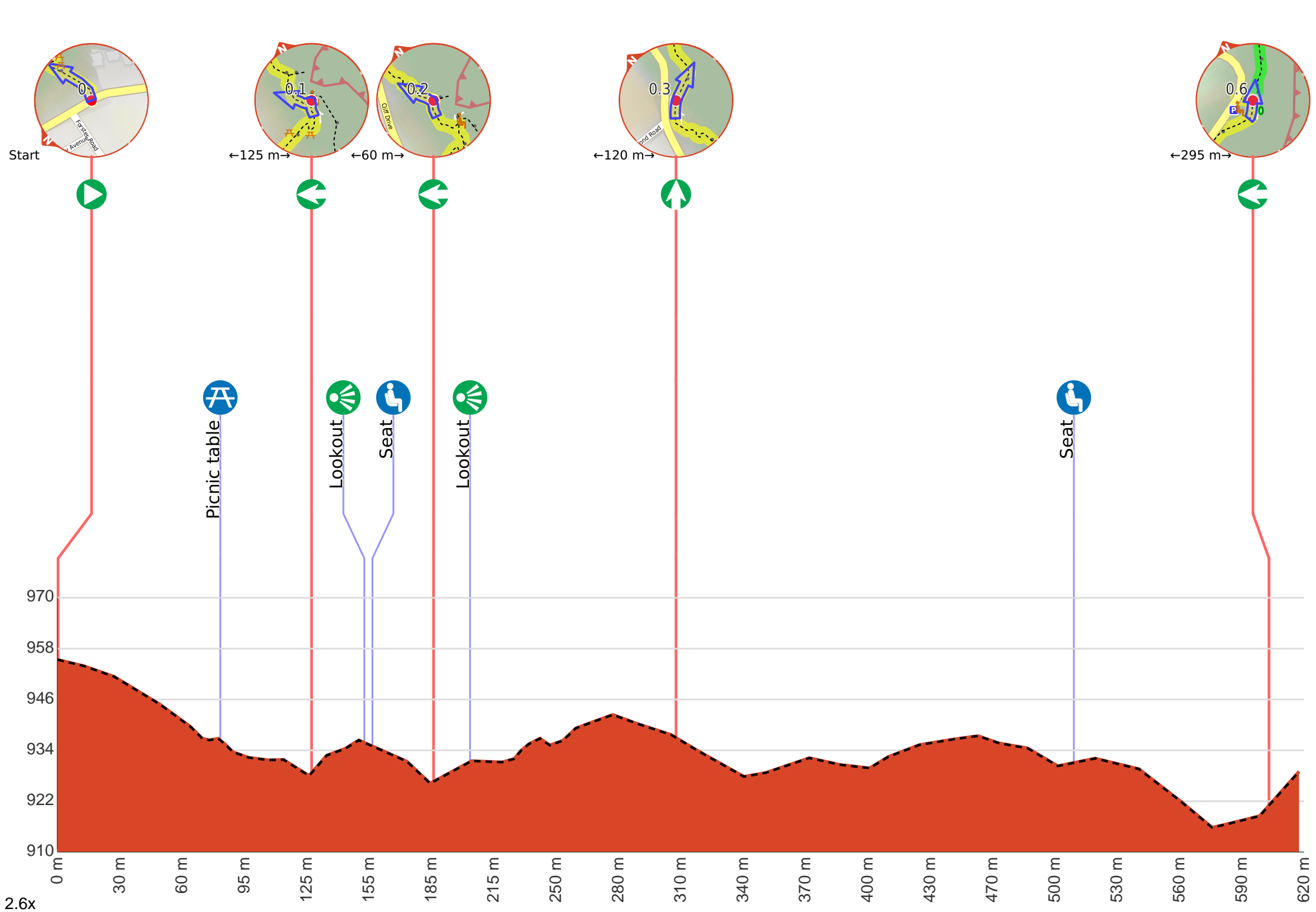
- Tell someone you trust where you are going and what to do if you are late returning
- Have adequate equipment, supplies, skills & knowledge to undertake this journey safely
- Consider weather forecasts, park/track closures & fire dangers
- Can respond to emergencies & call for help at any point
- Are healthy and fit enough for this journey

If not, change plans and stay safe. It is okay to delay and ask people for help.

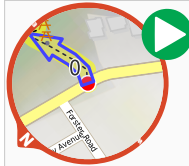
Share  
[Bushwalk.com](https://bushwalk.com.au/ISK9TM)  
[/j/ISK9TM](https://bushwalk.com.au/ISK9TM)







**Getting started:** From lower end of Silver Mist Picnic area, this walk follows the initially faint track down the hill through the open forest. The track soon leads to an intersection on the Prince Henry Cliff Walk at 'Tallawarra Lookout'.



**Start.**




After 80 m pass the picnic table (8 m on your right).



After another 45 m **turn left**, to head along Prince Henry Cliff Walk.



After another 25 m find the "Tallawarra Lookout" (20 m on your right).



Tallawarra Lookout is a small, fenced lookout near Silver Mist Picnic Area, along Prince Henry Cliff walk. The lookout provides an excellent view of Sublime Point and Kings Tableland. Leura Falls and Gordon Creek both flow through the valley below. There are a few bench seats just near the lookout. (Note: the lookout is marked as 'Tallawalla Lookout' on some maps.)




Then pass a seat (5 m on your right).



After another 30 m **turn left**, to head along Prince Henry Cliff Walk.



After another 20 m find the "Millamurra Lookout" (8 m on your right).



Millamurra Lookout is on a fenced, elevated rock platform on the side of the Prince Henry Cliff Walk. There are views of the Jamison Valley, including the Leura Falls Creek and Sublime Point. There is also a great view along the Kings Tableland escarpment to the right.

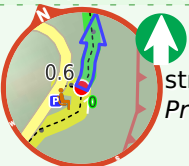


After another 100 m **continue straight**, to head along Prince Henry Cliff Walk.

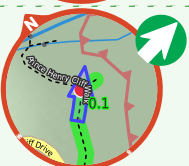


After another 195 m pass a seat (on your right).

**Start of an optional side trip:** An optional side trip to Banksia Lookout.



To start this optional side trip continue straight here. **Start** heading along Prince Henry Cliff Walk.



After another 105 m **veer right**.



After another 15 m come to "Banksia Lookout".



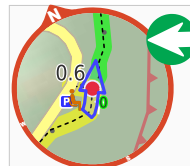
Banksia Lookout is a fenced lookout along the Prince Henry Cliff Walk, down a few steps from Honeymoon Point. The lookout provides views of Sublime Point and Kings Tableland. The clearing for the old sewage treatment plant, down in the valley on the Sublime Point Trail, is still visible from this lookout.



Turn around and retrace your steps back the 120 m to the main route.



Back at the main route turn right and follow on from the 600 m waypoint.



After another 95 m **turn left**.



After another 20 m come to a car park.