



Adcock Gorge

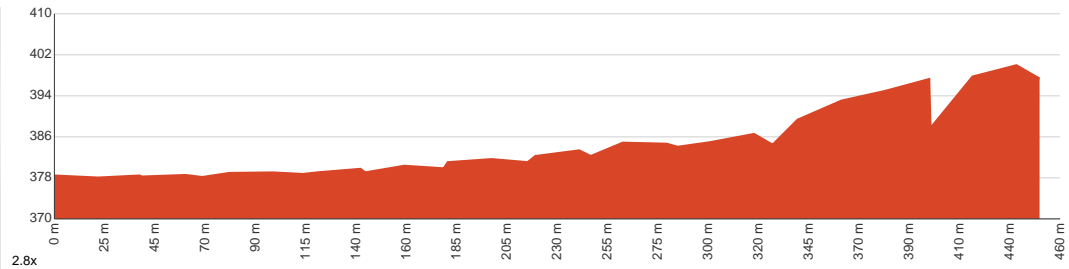
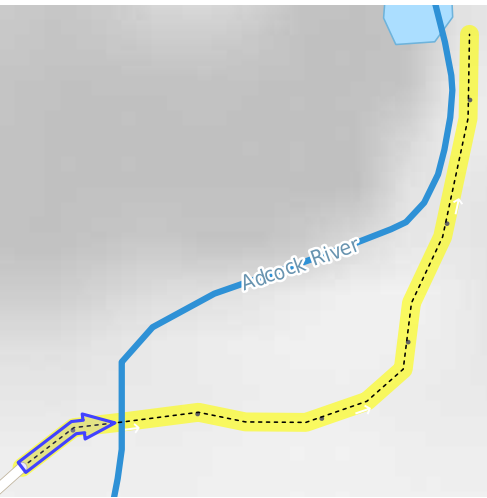
20 min to 30 min

900 m
Return

↑ 23 m
↓ 23 m

4
Hard track

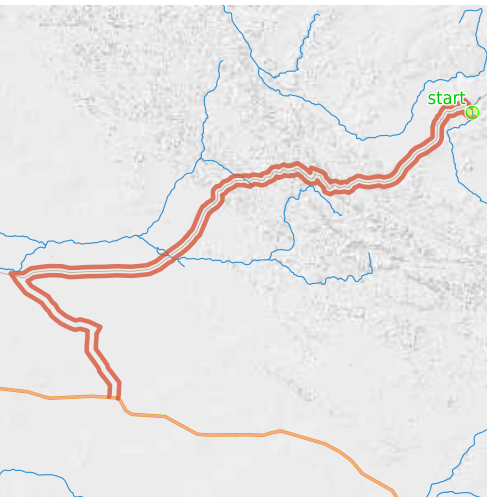
Starting from the dirt car park at the end of Adcock Gorge Road, Wunaamin Miliwundi Ranges, this return walk takes you to Adcock Gorge and back. Adcock Gorge is a much quieter one compared to the others in the area, which makes it serene and offers solitude for the visitors. The pool is home to water lilies and reflective, perfect for photos and swimming. In addition to the lilies, there are luxuriant ferns scattered around the gorge. The intensity of the fall increases soon after the wet season. The texture of the walk is quite uneven, and rock hoppings and scrambling are required, but it is well worth the effort for what Adcock Gorge offers. Let us begin by acknowledging the Traditional Custodians of the land on which we travel today, and pay our respects to their Elders past and present.



Class 4 of 6 Rough track, where fallen trees and other obstacles are likely	
Quality of track	Rough track, where fallen trees and other obstacles are likely (4/6)
Gradient	Short steep hills (3/6)
Signage	Directional signs along the way (3/6)
Infrastructure	Limited facilities, not all cliffs are fenced (3/6)
Experience Required	Some bushwalking experience recommended (3/6)
Weather	Weather generally has little impact on safety (2/6)

Getting to the start: From Great Northern Highway, 1, Mount Hardman.

- Turn on to Bina Road then drive for 62.6 km
- Turn sharp right onto Gibb River Road and drive for another 204 km
- Turn right onto Adcock Gorge Road and drive for another 4.4 km



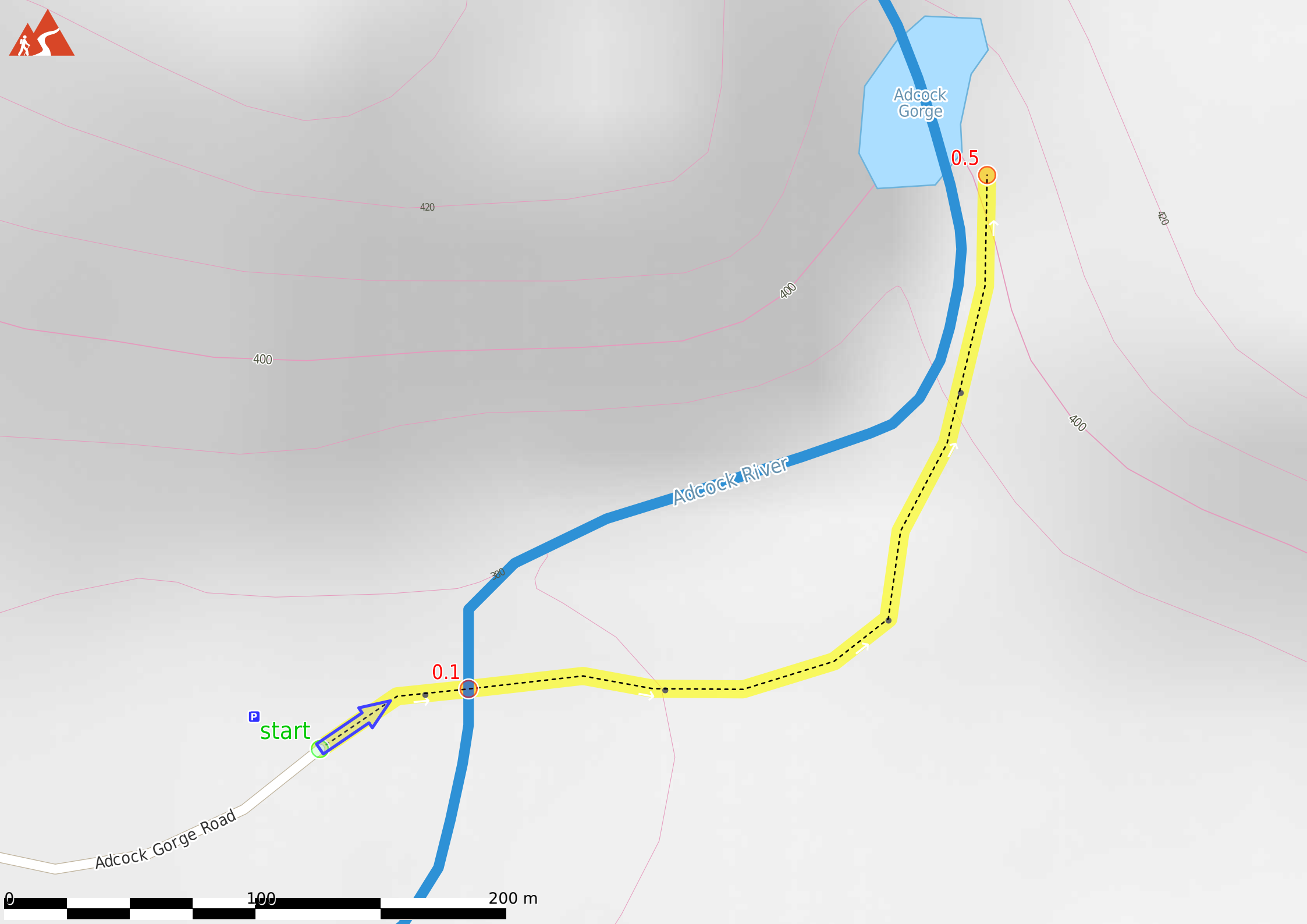
Before you start any journey ensure you;

- Tell someone you trust where you are going and what to do if you are late returning
- Have adequate equipment, supplies, skills & knowledge to undertake this journey safely
- Consider weather forecasts, park/track closures & fire dangers
- Can respond to emergencies & call for help at any point
- Are healthy and fit enough for this journey

If not, change plans and stay safe. It is okay to delay and ask people for help.

Share
Bushwalk.com
/j/ID76NH





Adcock Gorge

Adcock River

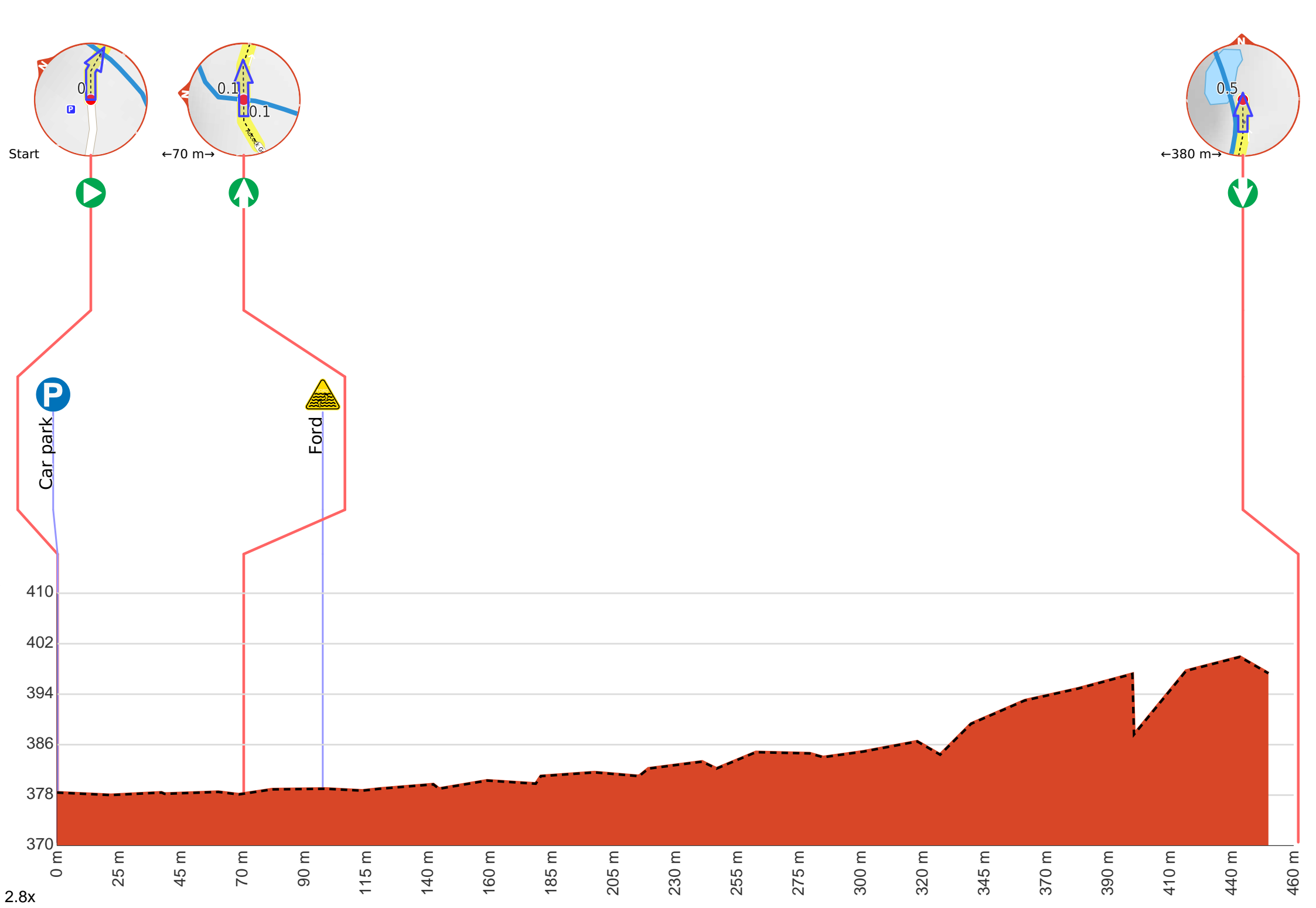
P start

0.1

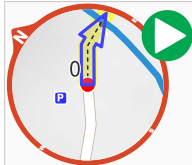
0.5

Adcock Gorge Road

0 100 200 m



2.8x



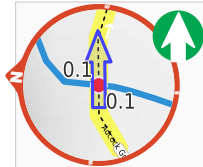
Start.



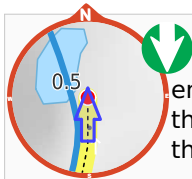
Find the car park at the start.



After 95 m cross the ford.



Continue straight.



Continue another 380 m to find the end. Then turn around here and retrace the main route for 450 m to get back to the start.