



# Mount Hyland Circuit

(Gumbaingirr & Yaegl Country)

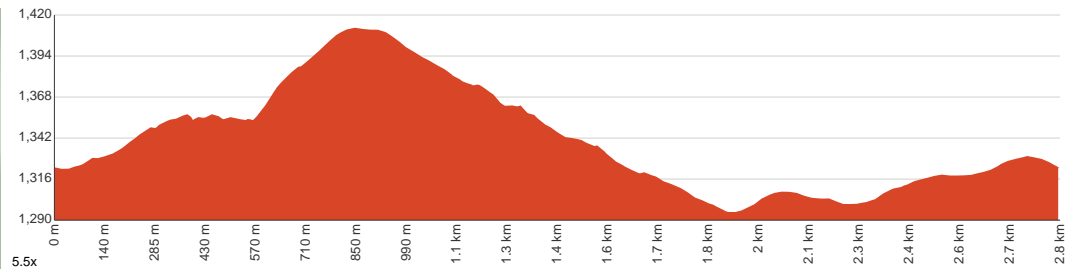
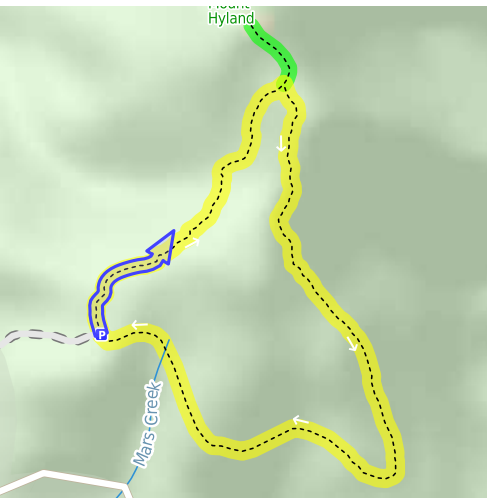
 1 h 15 min to 2 h

  
2.8 km  
Circuit

  
↑ 144 m  
↓ 144 m

  
Hard track

This circuit walk in Mount Hyland Nature Reserve will take you through World Heritage rainforest with a picnic spot at the end. Take the side trip to the top of Mount Hyland at 1,434m for more views of the area. Let us begin by acknowledging the Gumbaingirr & Yaegl people, Traditional Custodians of the land on which we travel today, and pay our respects to their Elders past and present.



<b>Class 4 of 6</b> Rough track, where fallen trees and other obstacles are likely	
<b>Quality of track</b>	Rough track, where fallen trees and other obstacles are likely (4/6)
<b>Gradient</b>	Short steep hills (3/6)
<b>Signage</b>	Minimal directional signs (4/6)
<b>Infrastructure</b>	Limited facilities (such as cliffs not fenced, significant creeks not bridged) (4/6)
<b>Experience Required</b>	No experience required (2/6)
<b>Weather</b>	Forecasted & unexpected storms and severe weather may impact on navigation and safety (4/6)

**Getting to the start:** From Armidale Road, Hernani.

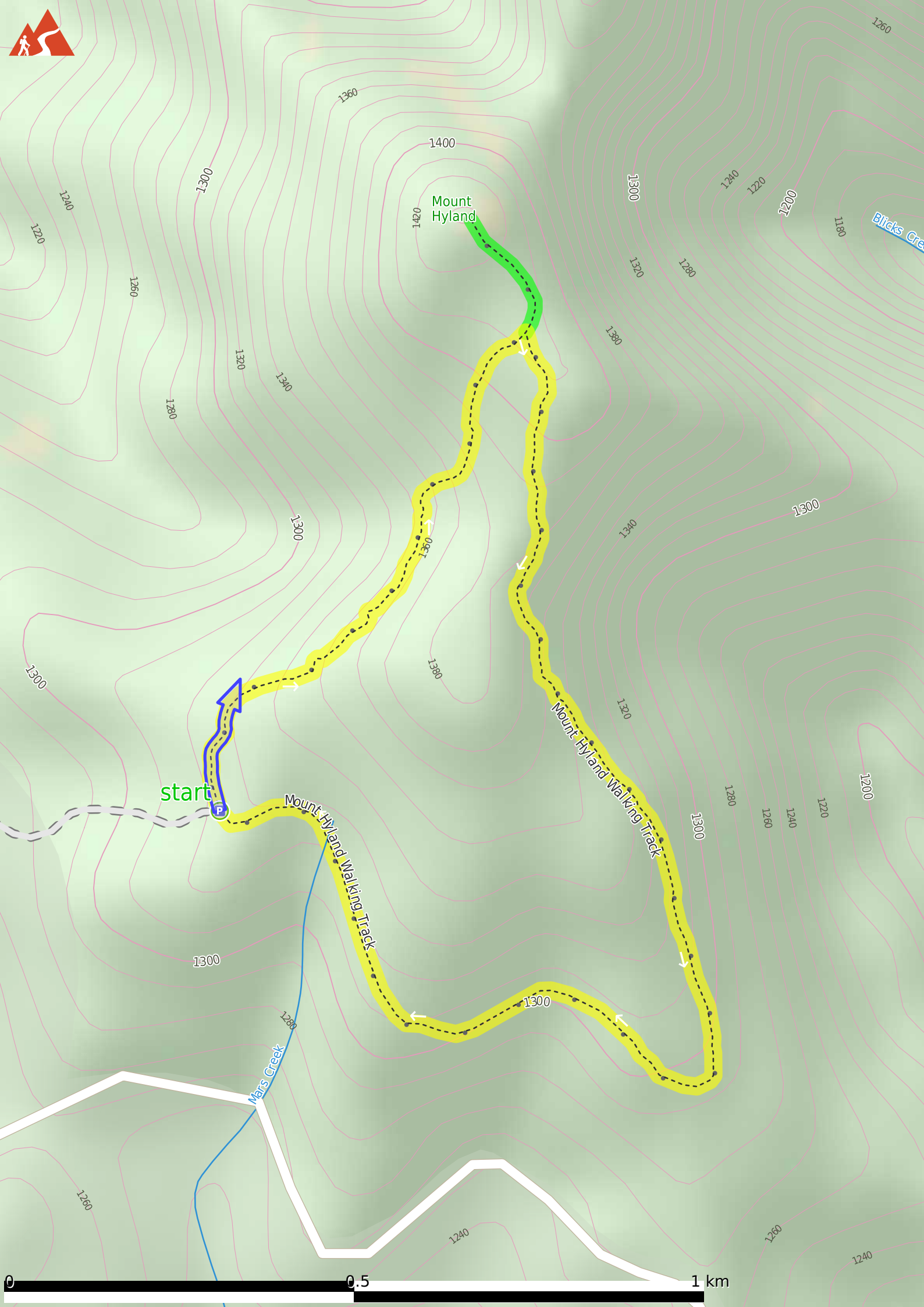
- Turn on to Marengo Road then drive for 2.4 km
- Keep left onto Marengo Road and drive for another 8.9 km
- Turn right onto Hardens Road and drive for another 6 km
- Turn left onto Hardens Road and drive for another 730 m
- Turn right and drive for another 1.1 km

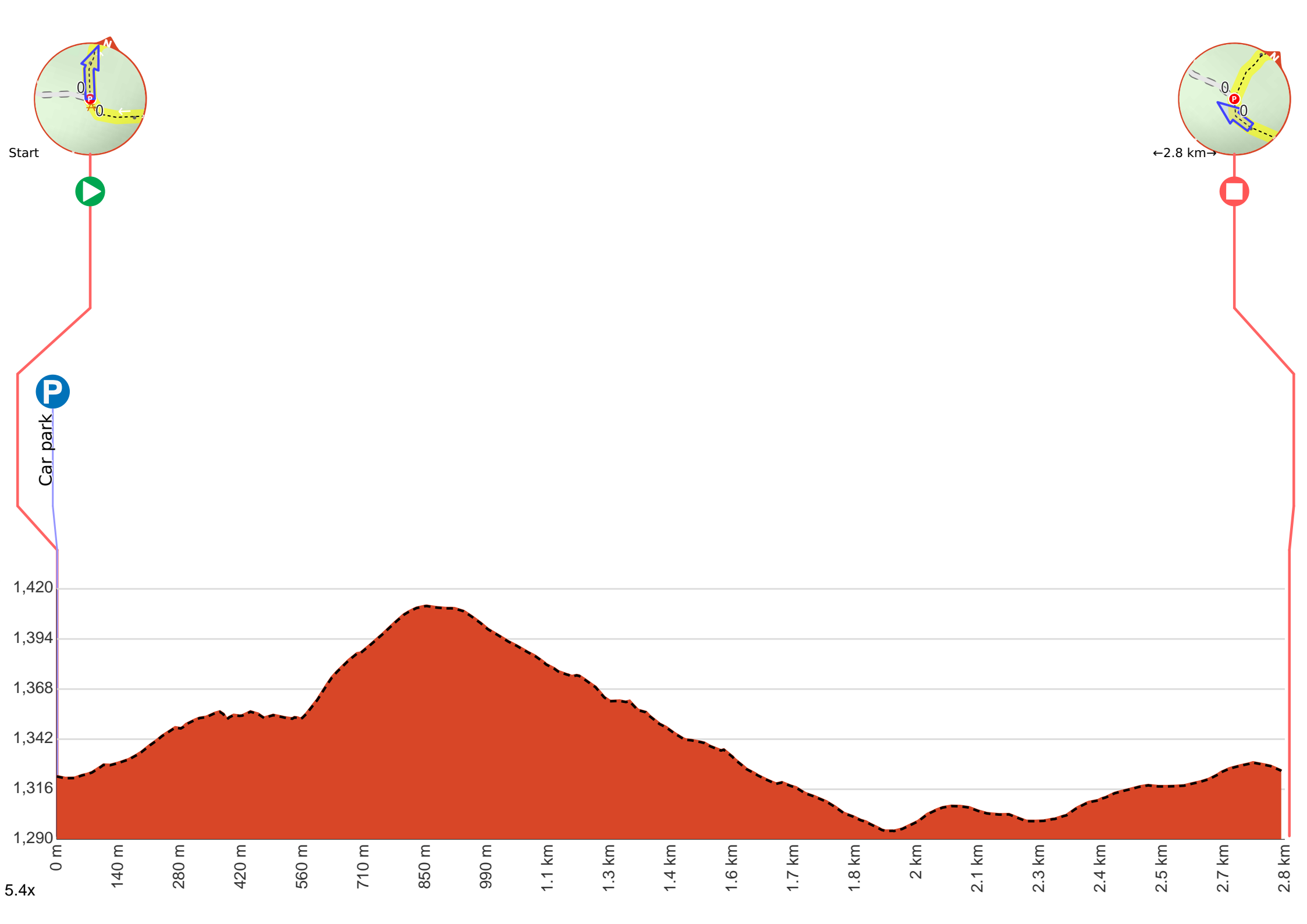
**Before you start any journey ensure you;**

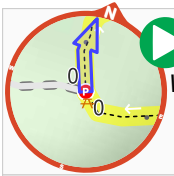
- Tell someone you trust where you are going and what to do if you are late returning
  - Have adequate equipment, supplies, skills & knowledge to undertake this journey safely
  - Consider weather forecasts, park/track closures & fire dangers
  - Can respond to emergencies & call for help at any point
  - Are healthy and fit enough for this journey
- If not, change plans and stay safe. It is okay to delay and ask people for help.

Share  
Bushwalk.com  
[/j/GC0X7](https://www.bushwalk.com.au/j/GC0X7)









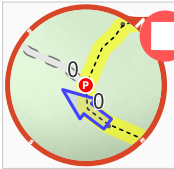
**Start** heading along *Mount Hyland Walking Track*.



Find the car park at the start.



After another 2.8 km come to a picnic table.



The end.