



# The Piccaninny (Bainggug)

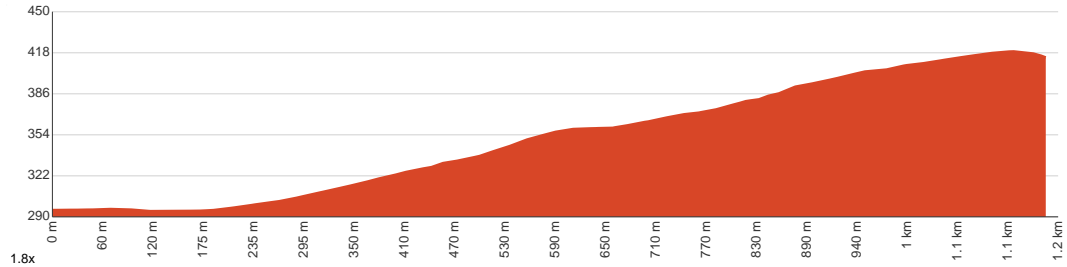
45 min to 1 h 15 min

2.3 km  
Return

↑ 131 m  
↓ 131 m

2  
Easy track

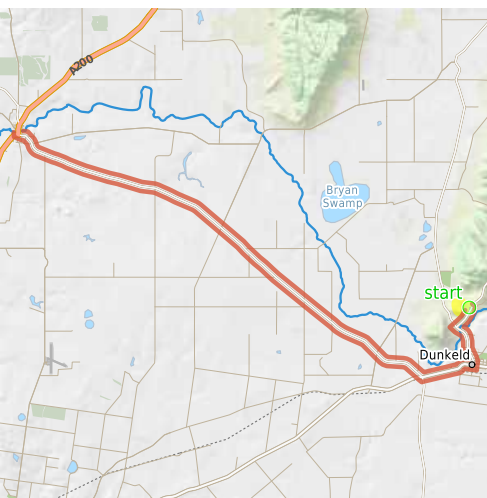
Starting from the Bainggug (The Piccaninny) Car Park, Dunkeld, this return walk takes you to The Piccaninny and back. The path to the summit climbs through the open forest of hakea, grevillea and banksia. It provides you with a serene experience as you traverse. When you reach the summit, enjoy the panoramic views of Mount Abrupt and Dunkeld. There are certain steeper sections that can be rocky and uneven. Let us begin by acknowledging the Traditional Custodians of the land on which we travel today, and pay our respects to their Elders past and present.



Class 2 of 6 Clear and well formed track or trail	
<b>Quality of track</b>	Clear and well formed track or trail (2/6)
<b>Gradient</b>	Gentle hills with occasional steps (2/6)
<b>Signage</b>	Clearly signposted (2/6)
<b>Infrastructure</b>	Generally useful facilities (such as fenced cliffs and seats) (2/6)
<b>Experience Required</b>	No experience required (2/6)
<b>Weather</b>	Weather generally has little impact on safety (2/6)

**Getting to the start:** From Henty Highway, A200, C188, Cavendish.

- Turn on to Dunkeld - Cavendish Road, C188 then drive for 28.6 km
- Turn left onto Glenelg Highway, B160 and drive for another 3.1 km
- Turn left onto Templeton Street, C216 and drive for another 2.6 km
- Turn right onto Grampians Road, C216 and drive for another 1.3 km
- Turn left and drive for another 255 m

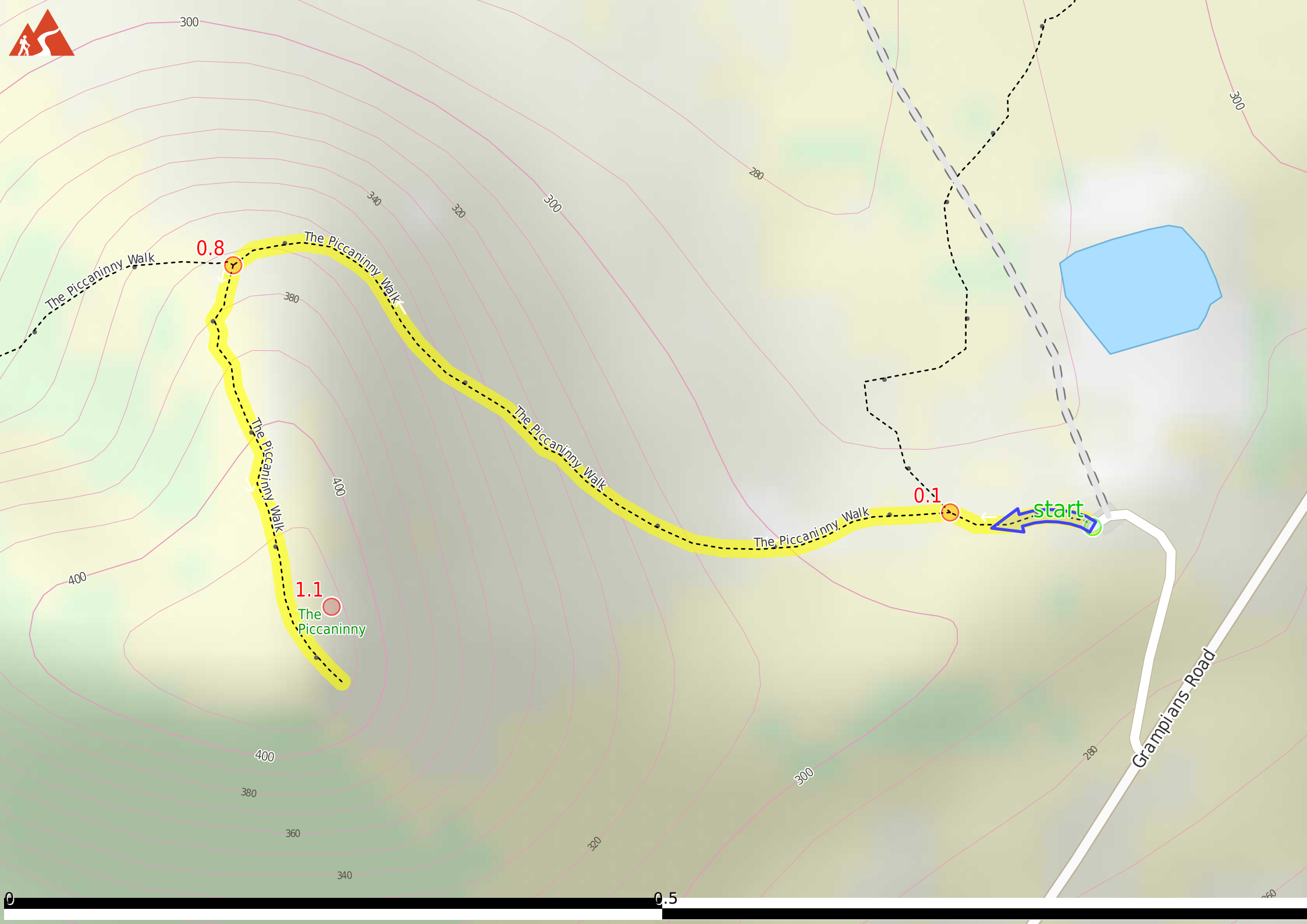


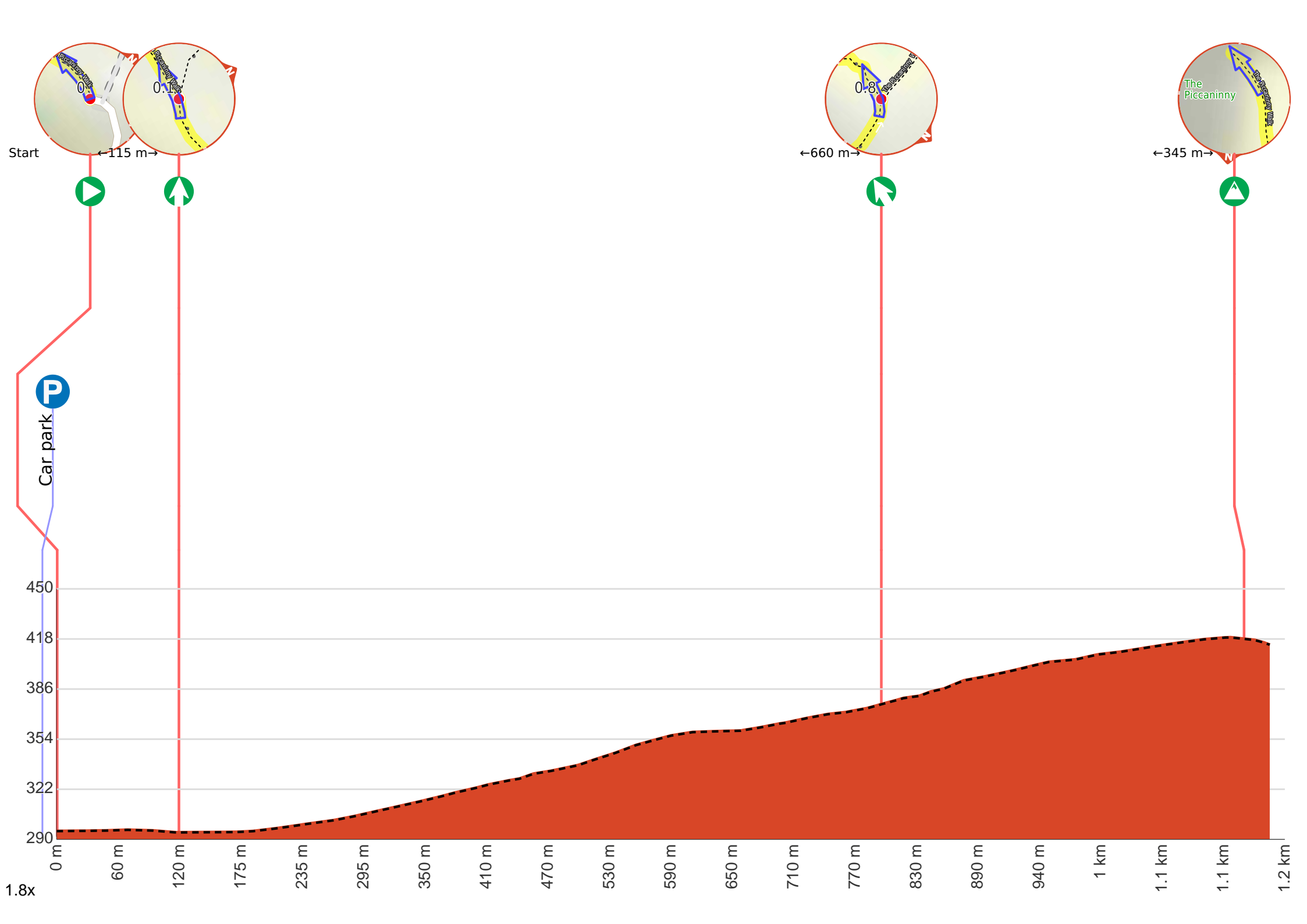
### Before you start any journey ensure you;

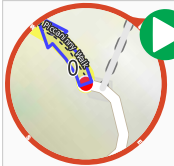
- Tell someone you trust where you are going and what to do if you are late returning
  - Have adequate equipment, supplies, skills & knowledge to undertake this journey safely
  - Consider weather forecasts, park/track closures & fire dangers
  - Can respond to emergencies & call for help at any point
  - Are healthy and fit enough for this journey
- If not, change plans and stay safe. It is okay to delay and ask people for help.

Share  
Bushwalk.com  
/i/UQJ9F





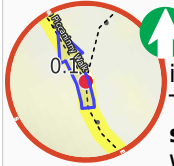




**Start.**



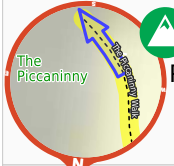
Bainggug (The Piccaninny) Carpark (about 15 m back from the start).



After another 130 m (at the intersection of Grampians Peaks Trail & The Piccaninny Walk) **continue straight**, to head along The Piccaninny Walk.



After another 660 m **veer left**, to head along The Piccaninny Walk.



After another 345 m pass the "The Piccaninny" (40 m on your left).



After another 45 m come to a viewpoint.



Turn around here and retrace the main route for 1.2 km to get back to the start.