



Victoria Falls Lookout

(Dharug & Gundungurra Country)

5 min to 15 min

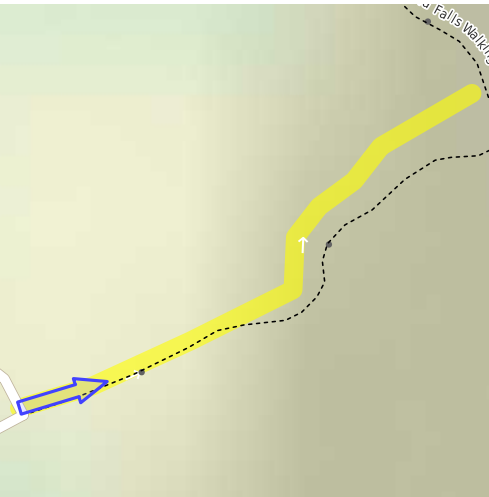
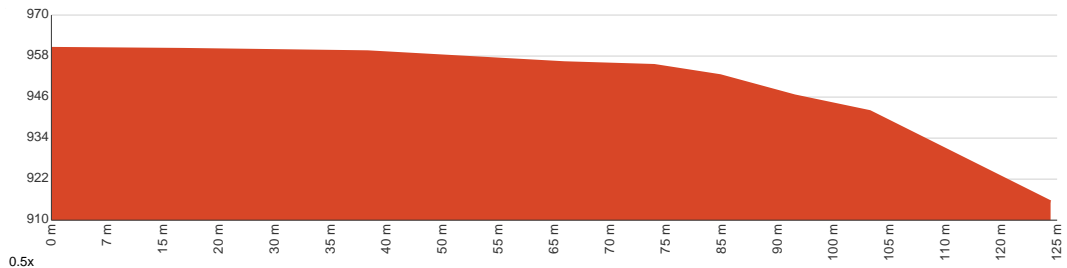
250 m
Return

↑ 45 m
↓ 45 m

3
Moderate track



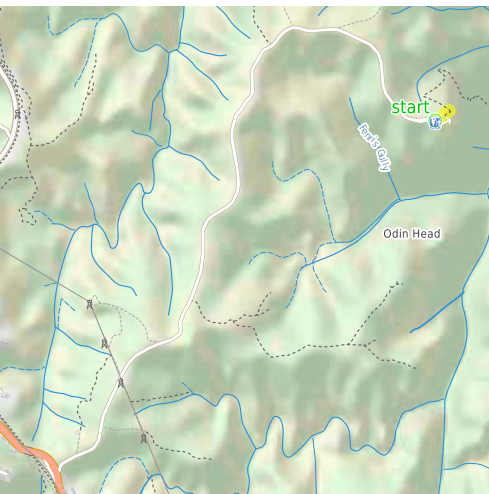
This short return walk takes you to the lookout above Victoria Falls. Despite the name, the lookout does not view Victoria Falls, but instead gives a magnificent view over the Grose Valley and the surrounding cliffs. There are better lookouts closer to Blackheath, but if you're in the area this very short walk is worthwhile for the view. Let us begin by acknowledging the Dharug & Gundungurra people, Traditional Custodians of the land on which we travel today, and pay our respects to their Elders past and present.



Class 3 of 6 Formed track, with some branches and other obstacles	
Quality of track	Formed track, with some branches and other obstacles (3/6)
Gradient	Short steep hills (3/6)
Signage	Clearly signposted (1/6)
Infrastructure	Generally useful facilities (such as fenced cliffs and seats) (1/6)
Experience Required	No experience required (1/6)
Weather	Weather generally has little impact on safety (1/6)

Getting to the start: From Great Western Highway, A32

- Turn on to Victoria Falls Road then drive for 5.2 km



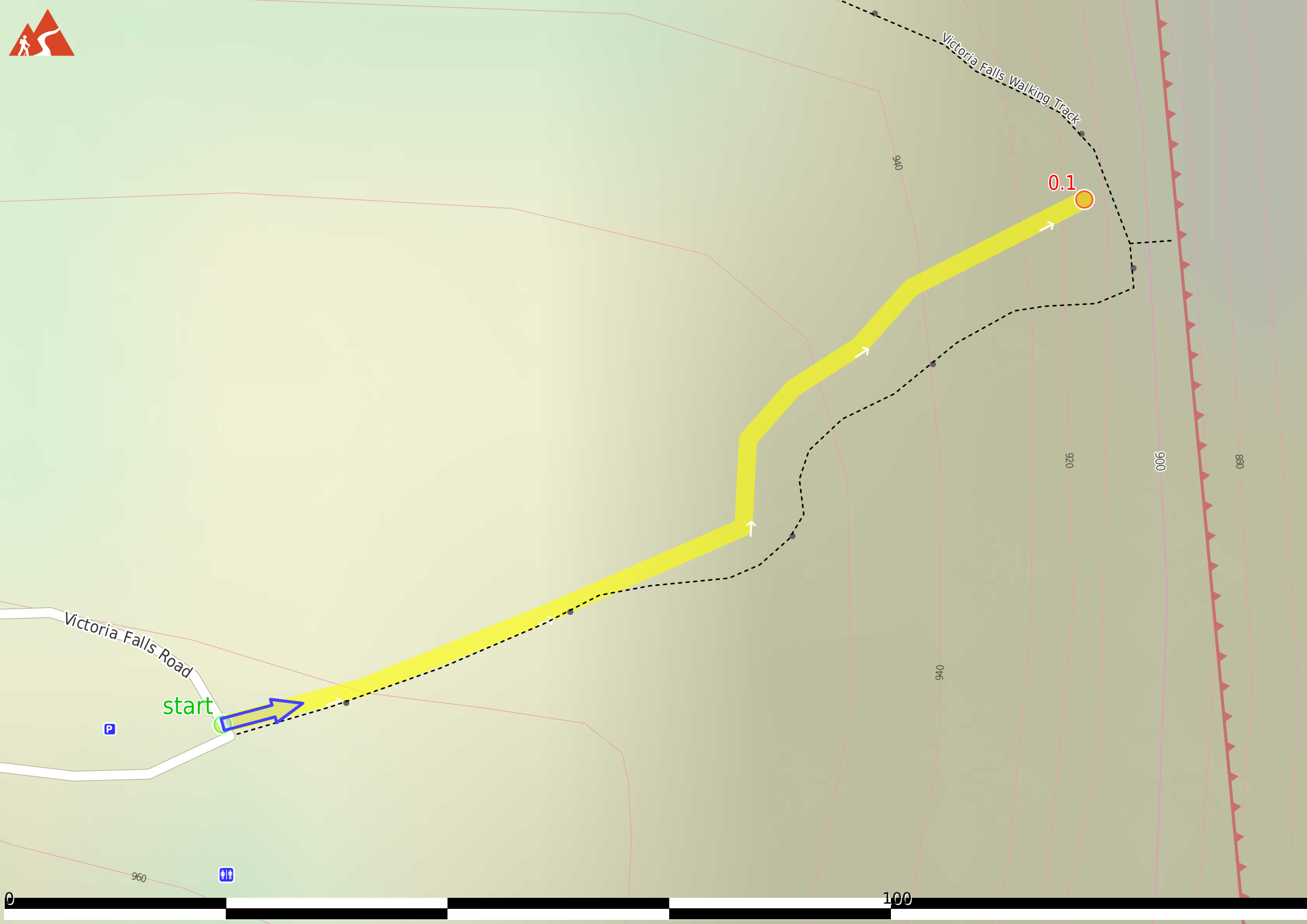
Before you start any journey ensure you;

- Tell someone you trust where you are going and what to do if you are late returning
- Have adequate equipment, supplies, skills & knowledge to undertake this journey safely
- Consider weather forecasts, park/track closures & fire dangers
- Can respond to emergencies & call for help at any point
- Are healthy and fit enough for this journey

If not, change plans and stay safe. It is okay to delay and ask people for help.

Share
Bushwalk.com
[/j/LHVV8H](https://bushwalk.com/j/LHVV8H)





Victoria Falls Walking Track

0.1

Victoria Falls Road

start

100

P

♿

960

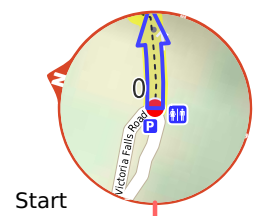
940

920

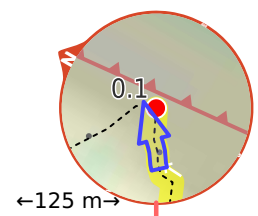
900

880

940



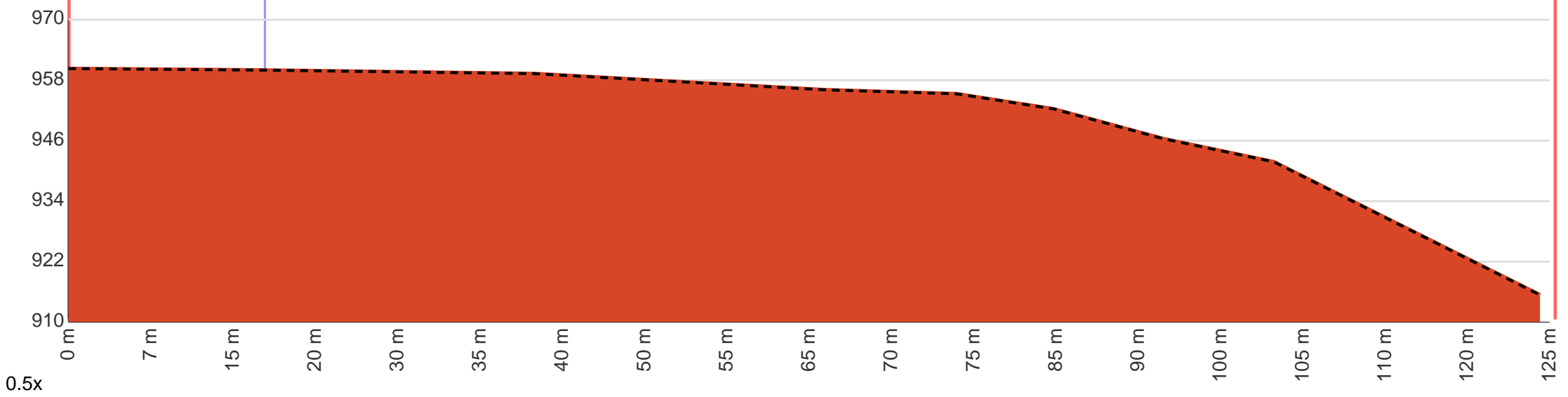
Start



←125 m→



Car park



0.5x

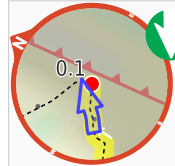
Getting started: From the car park, this walk follows the sign to 'Grose Valley Lookout' down the hill. The walk then winds down some steps for approximately 50m to a lookout.




 **Start.**




After 15 m pass the "Victoria Falls Car Park" (15 m on your left).



 Continue another 110 m to find the end. Then turn around here and retrace the main route for 125 m to get back to the start.



"Victoria Falls Lookout".



Victoria Falls Lookout, Blue Mountains NP, has an easterly aspect over the Grose Valley. Although the lookout is named after the wonderful Victoria Falls, there are no views of the falls from this lookout.