



Tooloom Walking Track

(Jukembal Country)

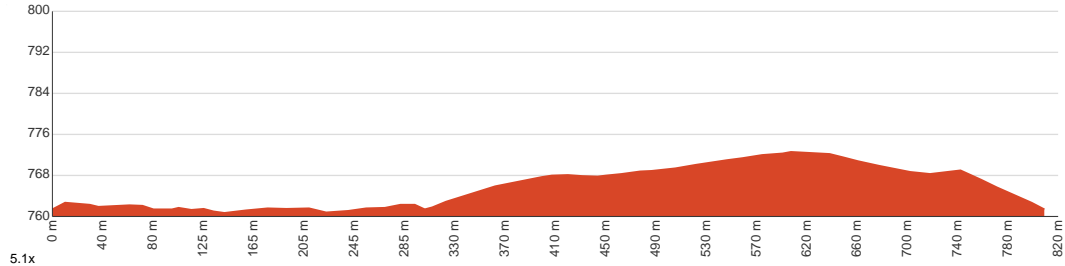
15 min to 45 min

810 m
Circuit

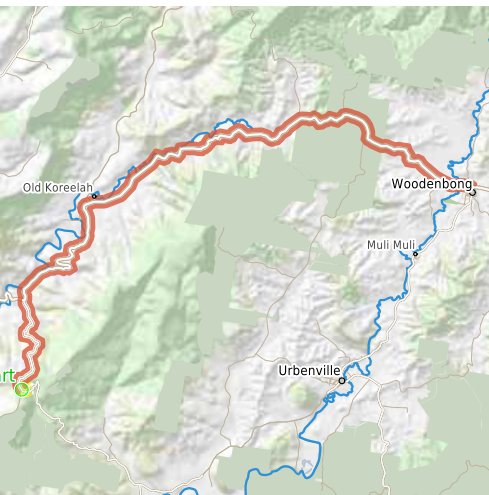
↑ 17 m
↓ 17 m

2
Easy track

This short circuit walk in Tooloom National Park takes you through a Tooloom Scrub rainforest, filled with more than 200 species of birds, so better bring your binoculars to spot them. Let us begin by acknowledging the Jukembal people, Traditional Custodians of the land on which we travel today, and pay our respects to their Elders past and present.



Class 2 of 6 Clear and well formed track or trail	
Quality of track	Clear and well formed track or trail (2/6)
Gradient	Gentle hills with occasional steps (2/6)
Signage	Clearly signposted (2/6)
Infrastructure	Generally useful facilities (such as fenced cliffs and seats) (2/6)
Experience Required	No experience required (2/6)
Weather	Weather generally has little impact on safety (2/6)



Getting to the start: From MacPherson Street

- Turn on to Unumgar Street then drive for 31.5 km
- Turn left onto Tooloom Road and drive for another 5.9 km

Before you start any journey ensure you;

- Tell someone you trust where you are going and what to do if you are late returning
- Have adequate equipment, supplies, skills & knowledge to undertake this journey safely
- Consider weather forecasts, park/track closures & fire dangers
- Can respond to emergencies & call for help at any point
- Are healthy and fit enough for this journey

If not, change plans and stay safe. It is okay to delay and ask people for help.

Share
Bushwalk.com
[j/LJXCZ/](https://www.bushwalk.com/j/LJXCZ/)





Tucker Box Road

start



Tooloom Road

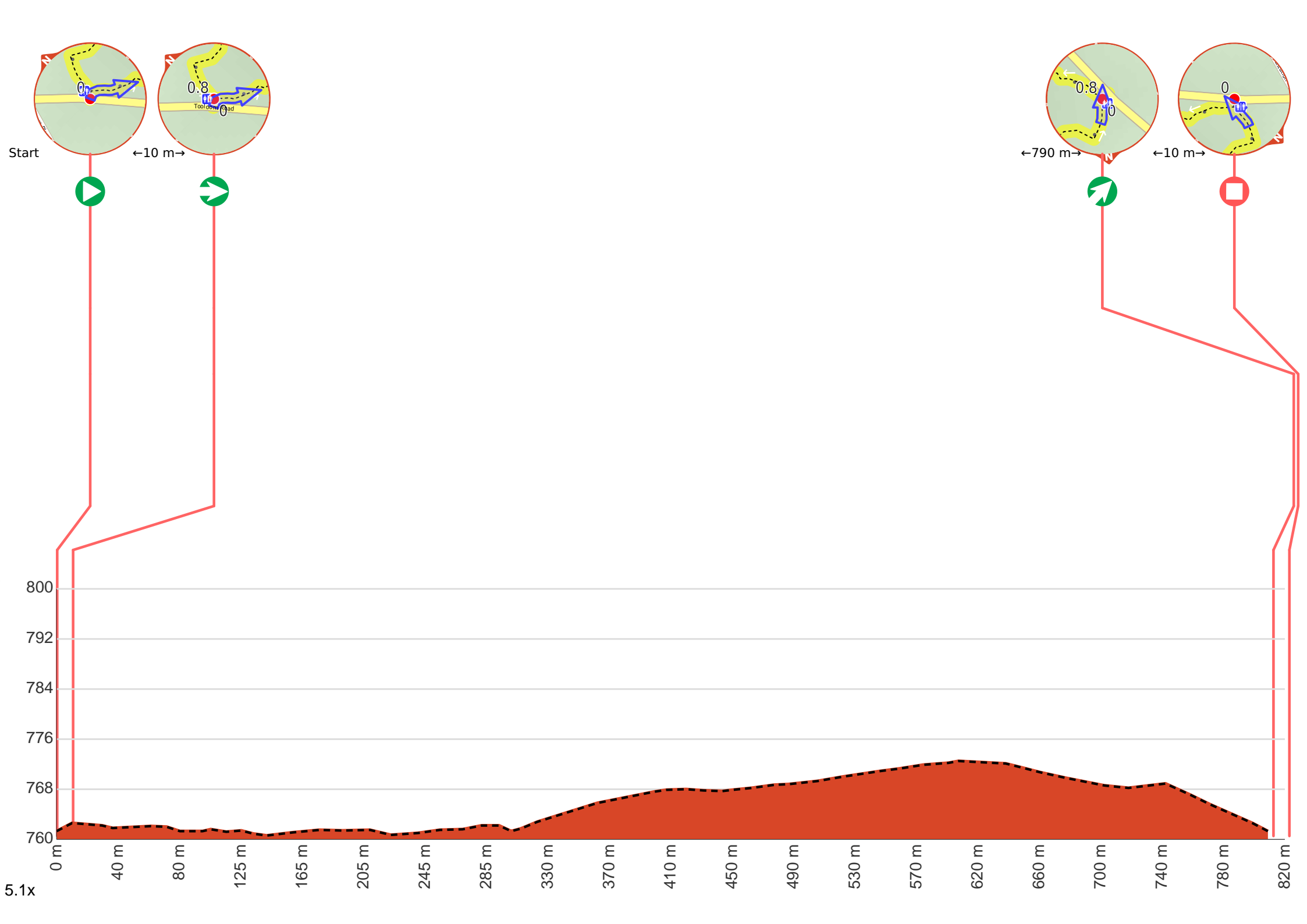
200 m

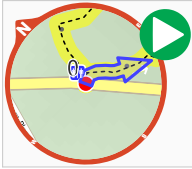
Tooloom Road

760

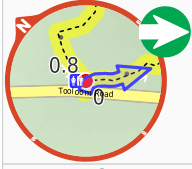
760

740





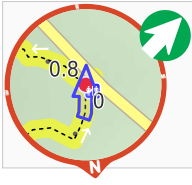
Start.



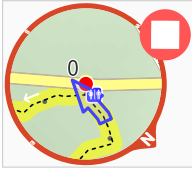
After another 10 m **turn right.**



After another 790 m come to a toilet.



Veer right.



After another 10 m come to the end.