




Somerset Lookout Circuit

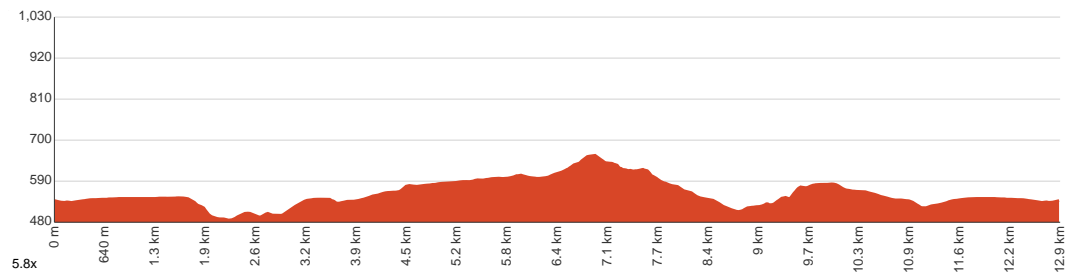
 3 h 45 min to 6 h


12.9 km
Circuit


↑ 349 m
↓ 349 m

 3
Moderate track

Starting near The Gantry off Lovedays Road, Mount Mee, this circuit walk explores the diverse vegetation of D'Aguilar National Park via the Somerset Trail, visiting the Somerset Lookout midway through the loop. You'll feel like you're teleporting while walking this track, as each section welcomes you with a separate ecosystem and vegetation. From rainforests to eucalypt and pine woodlands, the diversity truly provides a unique experience. Besides the lovely views of the flora and the valley, the Somerset Lookout gives you spectacular views over the Somerset and Wivenhoe Dams. More than 240 species of birds have been spotted in the park, and you'll have no problem seeing or hearing them throughout the journey. Keep in mind that the track can be slippery when wet, so take extra care around the cliffs. Let us begin by acknowledging the Traditional Custodians of the land on which we travel today, and pay our respects to their Elders past and present.



Class 3 of 6 Formed track, with some branches and other obstacles	
Quality of track	Clear and well formed track or trail (2/6)
Gradient	Short steep hills (3/6)
Signage	Clearly signposted (2/6)
Infrastructure	Limited facilities, not all cliffs are fenced (3/6)
Experience Required	No experience required (2/6)
Weather	Weather generally has little impact on safety (2/6)

Getting to the start: From Bruce Highway, M1

- Turn on to then drive for 145 m
- Keep left and drive for another 1.1 km
- At roundabout, take exit 1 onto King Street and drive for another 85 m
- Continue onto Lower King Street and drive for another 12.6 km
- Turn left onto Campbells Pocket Road and drive for another 11.8 km
- Turn left onto Mount Mee Road, 58 and drive for another 3.8 km
- Turn right onto Sellin Road and drive for another 2.8 km
- Keep left onto Sellin Road and drive for another 2 km
- Continue onto Sellin Road and drive for another 310 m
- Keep right and drive for another 85 m

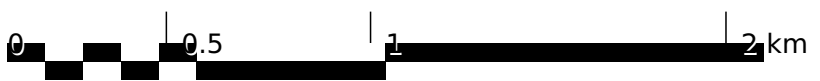
Before you start any journey ensure you;

- Tell someone you trust where you are going and what to do if you are late returning
- Have adequate equipment, supplies, skills & knowledge to undertake this journey safely
- Consider weather forecasts, park/track closures & fire dangers
- Can respond to emergencies & call for help at any point
- Are healthy and fit enough for this journey

If not, change plans and stay safe. It is okay to delay and ask people for help.

Share
[Bushwalk.com](https://bushwalk.com/#!/LKU733)
[/#!/LKU733](https://bushwalk.com/#!/LKU733)

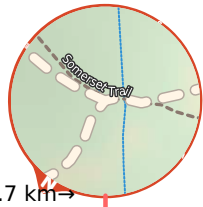




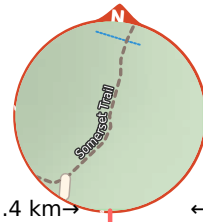




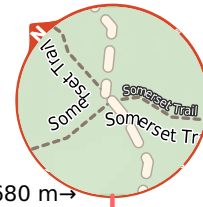
←2.1 km→



←1.7 km→




←2.4 km→



←680 m→



←870 m→



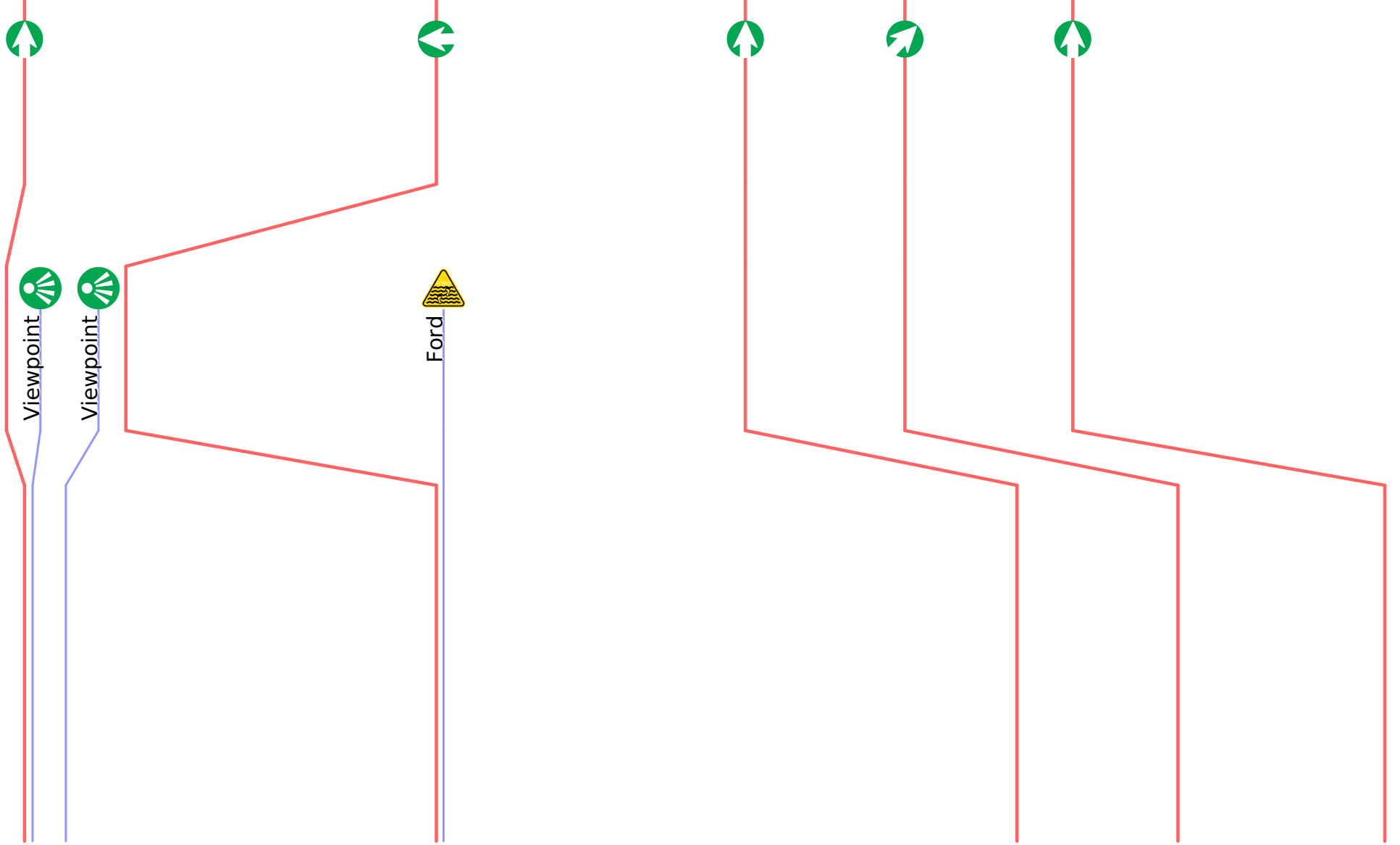
Viewpoint



Viewpoint



Ford



Getting started: From the dirt car park off Lovedays Road(near The Gantry), head towards the main road(Lovedays Road), keeping The Gantry to your left. Cross the road and head towards the white informative signpost near the blue/green directional signpost, moving directly away from The Gantry. Head along the dirt track and pass through the bollard as you move past the said signposts to your right. Continue straight on the dirt walking track(Somerset Trail) for about 900 metres, then veer right(following the Somerset Trail signage) to continue along Somerset Lookout Circuit(counterclockwise).





After another 870 m (at the intersection of Piccabeen Walk & Somerset Trail) **continue straight** (a footpath).

