



Mount Carnarvon Walking Track

(Gundungurra Country)

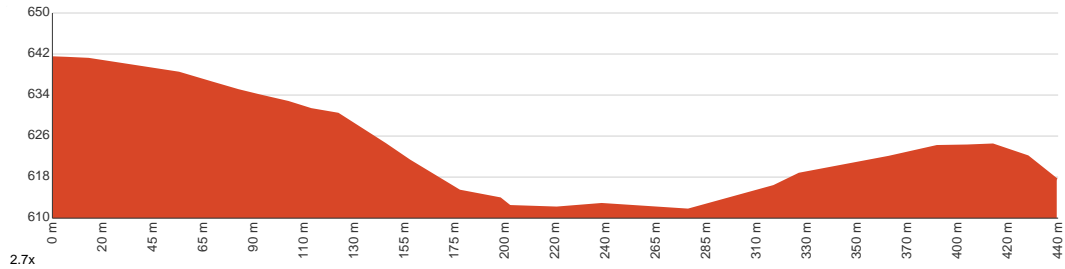
 20 min to 30 min


880 m
Return

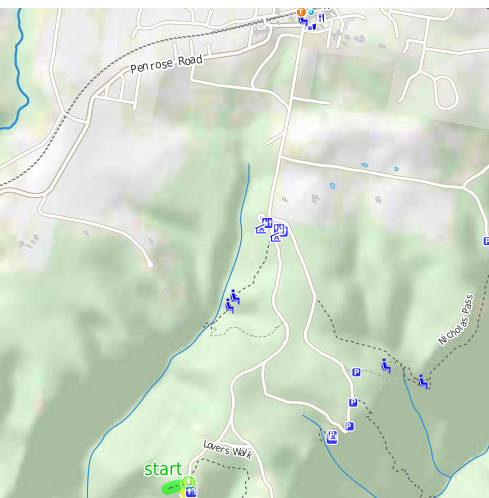

↑ 50 m
↓ 50 m

 3
Moderate track

Starting at Echo Point car park this short return walk in Morton National Park takes you to Mount Carnarvon lookout with great views of the park. This is a great spot for birdwatching. When you return why not have a picnic at Echo Point picnic area. Let us begin by acknowledging the Gundungurra people, Traditional Custodians of the land on which we travel today, and pay our respects to their Elders past and present.



Class 3 of 6 Formed track, with some branches and other obstacles	
Quality of track	Clear and well formed track or trail (2/6)
Gradient	Short steep hills (3/6)
Signage	Clearly signposted (2/6)
Infrastructure	Limited facilities, not all cliffs are fenced (3/6)
Experience Required	No experience required (2/6)
Weather	Storms may impact on navigation and safety (3/6)



Getting to the start: From Anzac Parade, 16

- Turn on to Church Street then drive for 2.4 km
- Continue onto Echo Point Road and drive for another 510 m
- Keep right onto Echo Point Road and drive for another 550 m

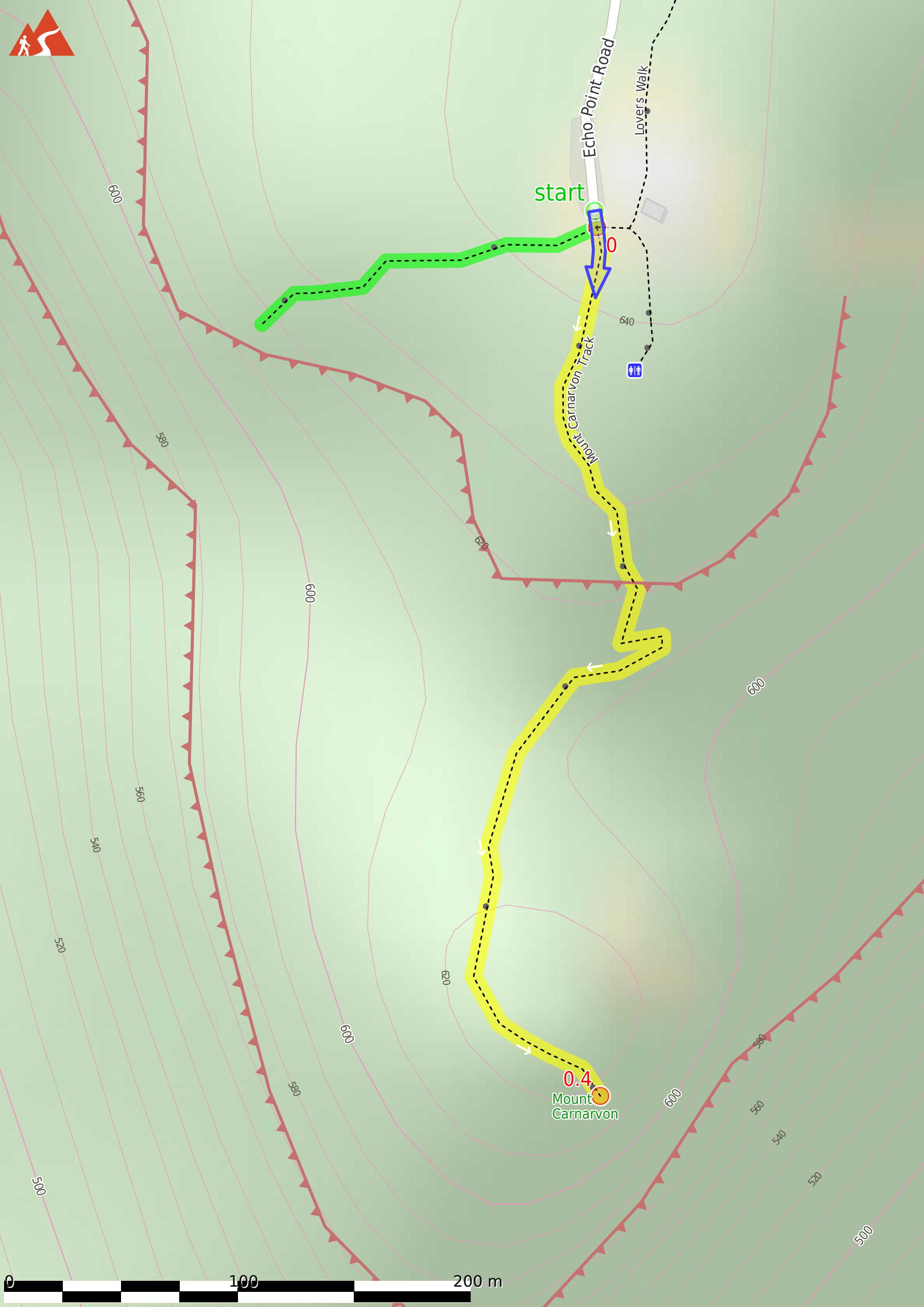
Before you start any journey ensure you;

- Tell someone you trust where you are going and what to do if you are late returning
- Have adequate equipment, supplies, skills & knowledge to undertake this journey safely
- Consider weather forecasts, park/track closures & fire dangers
- Can respond to emergencies & call for help at any point
- Are healthy and fit enough for this journey

If not, change plans and stay safe. It is okay to delay and ask people for help.

Share
[Bushwalk.com](https://bushwalk.com/j/MIP63E)
[/j/MIP63E](https://bushwalk.com/j/MIP63E)





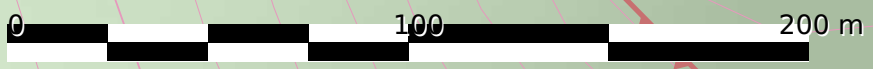
start

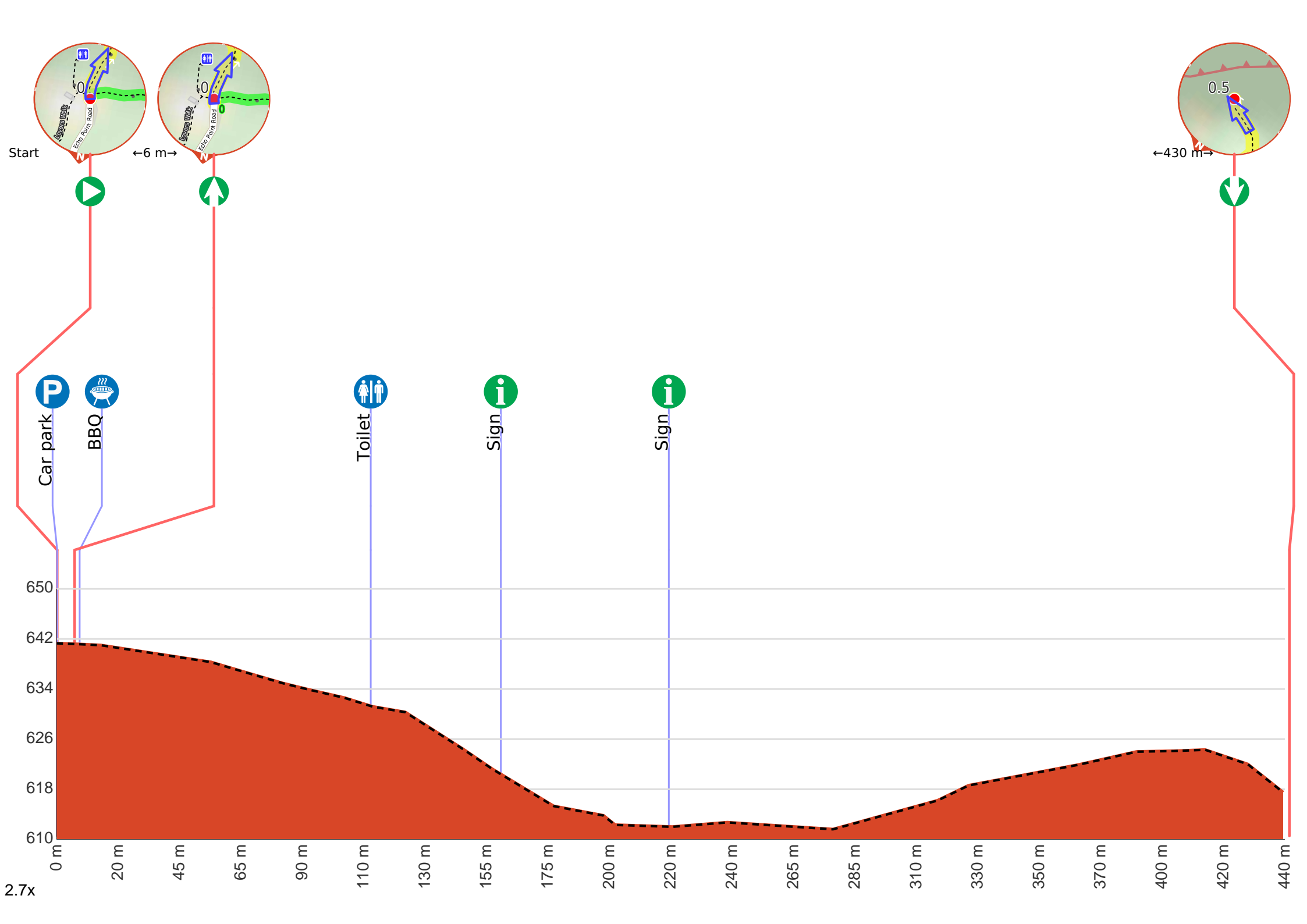
Echo Point Road

Lovers Walk

Mount Carnarvon Track

0.4
Mount Carnarvon







Start.

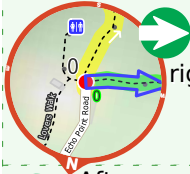


Find the Echo Point Car Park at the start.



Find the BBQ at the start.

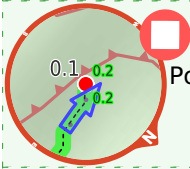
Start of an optional side trip: Side trip to Echo Point lookout with great views.



To start this optional side trip turn right here. **Start.**



After another 155 m come to "Echo Point Lookout".



Continue another 0 m to find Echo Point Lookout at the end.



Turn around and retrace your steps back the 155 m to the main route.



Back at the main route turn left and follow on from the 6 m waypoint.



Continue straight.



After 105 m pass the toilet (30 m on your left).



After another 45 m pass the sign (on your left).



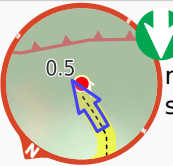
After another 60 m pass the sign (on your left).



After another 220 m come to "Mount Carnarvon".



"Mount Carnarvon Lookout".



Turn around here and retrace the main route for 440 m to get back to the start.