



Measday Hike

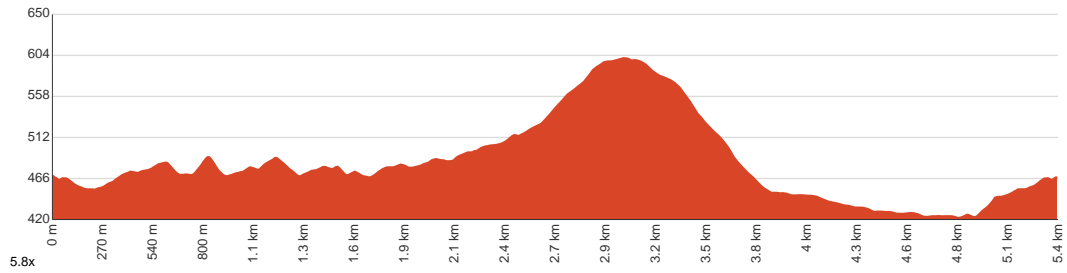
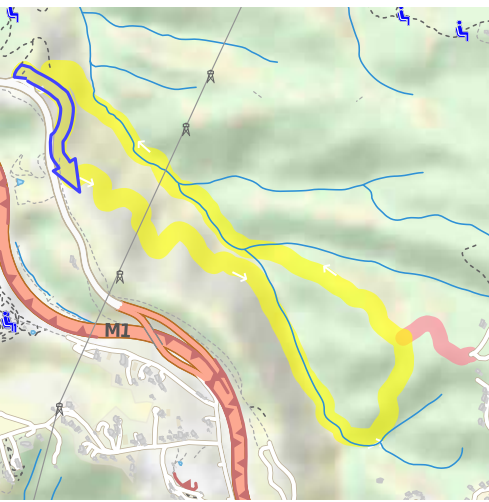
2 h to 2 h 45 min
 1 h to 1 h 30 min

5.4 km
Circuit

↑ 287 m
↓ 289 m

4
Hard track

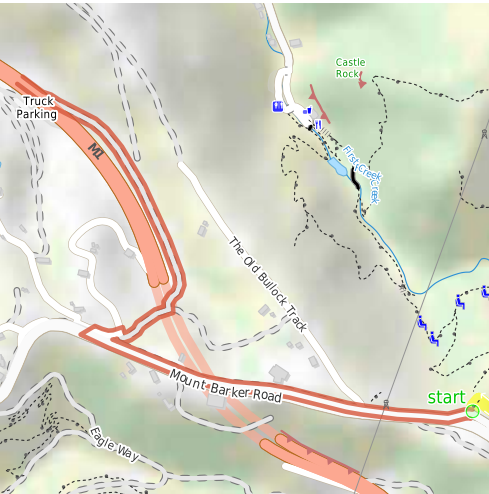
Starting from the parking area at Measdays Lookout on Mount Barker Road, Crafrers West, this walk takes you on a circuit through the southern end of the Cleland Conservation Park. As you descend to the gully, you'll reach the lovely creek and follow it through its length before crossing it and returning along the other side. This hike involves several creek crossings, so be sure to wear appropriate footwear. The tracks are generally wide and well-formed, with some uneven and rocky sections. Let us begin by acknowledging the Traditional Custodians of the land on which we travel today, and pay our respects to their Elders past and present.



Class 4 of 6 Rough track, where fallen trees and other obstacles are likely	
Quality of track	Formed track, with some branches and other obstacles (3/6)
Gradient	Gentle hills with occasional steps (2/6)
Signage	Clearly signposted (2/6)
Infrastructure	Limited facilities (such as cliffs not fenced, significant creeks not bridged) (4/6)
Experience Required	No experience required (2/6)
Weather	Storms may impact on navigation and safety (3/6)

Getting to the start: From South Eastern Freeway, M1

- Turn on to then drive for 680 m
- Turn right onto Tunnel Track and drive for another 160 m
- Turn left and drive for another 65 m
- Turn left and drive for another 15 m
- Turn sharp left onto Mount Barker Road and drive for another 930 m
- Keep left and drive for another 60 m



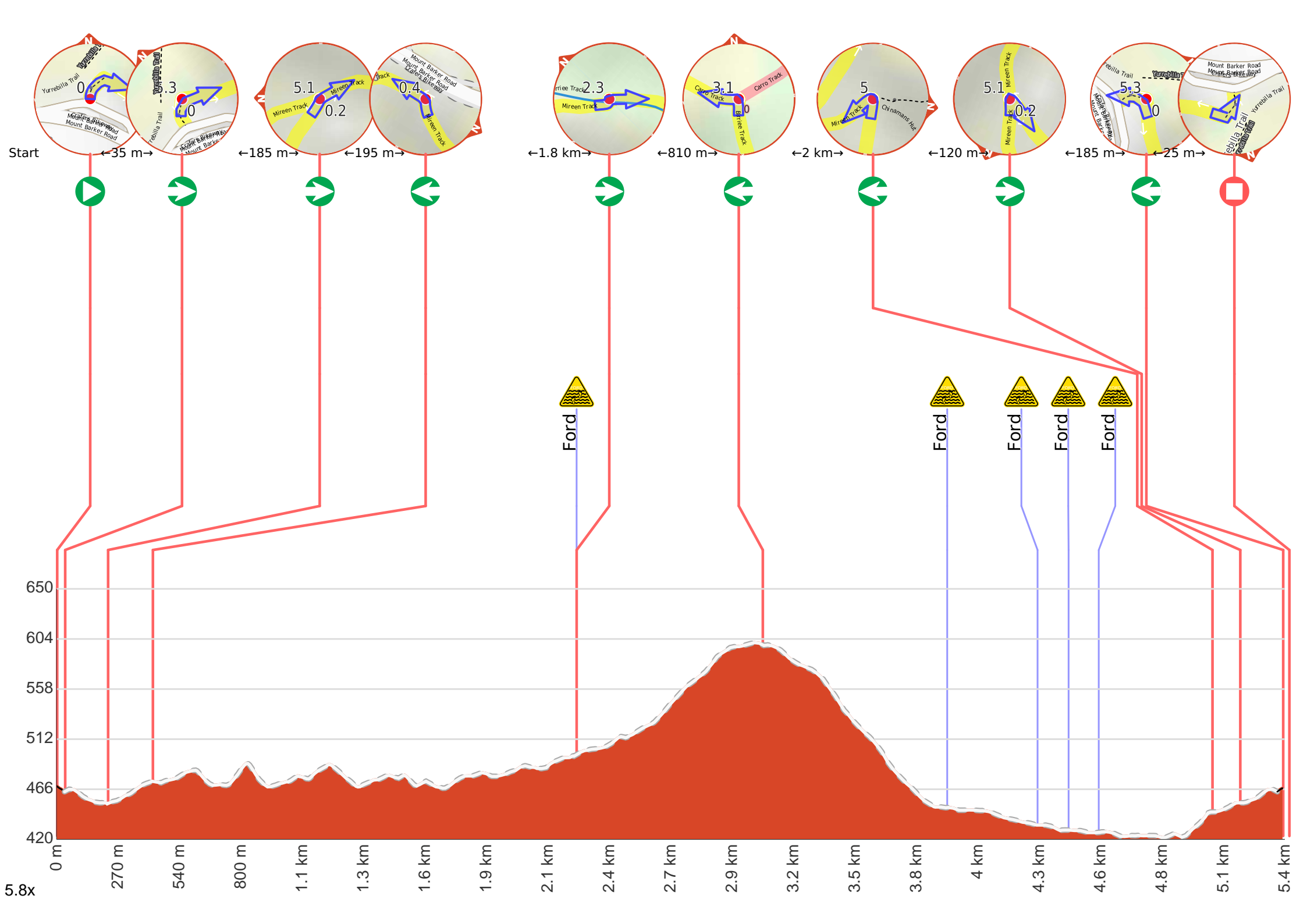
Before you start any journey ensure you;

- Tell someone you trust where you are going and what to do if you are late returning
- Have adequate equipment, supplies, skills & knowledge to undertake this journey safely
- Consider weather forecasts, park/track closures & fire dangers
- Can respond to emergencies & call for help at any point
- Are healthy and fit enough for this journey

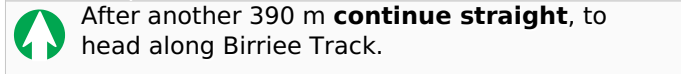
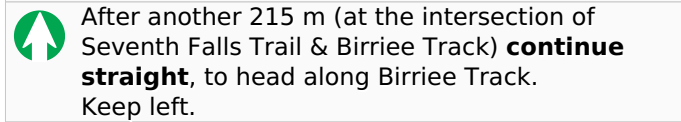
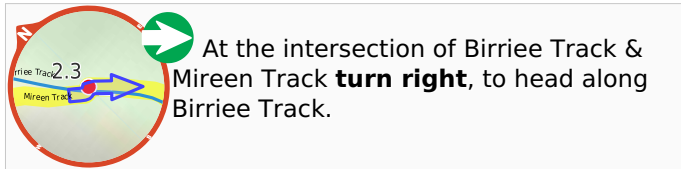
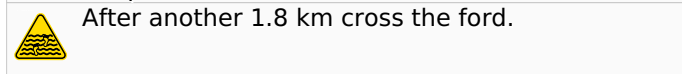
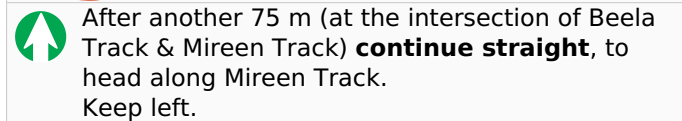
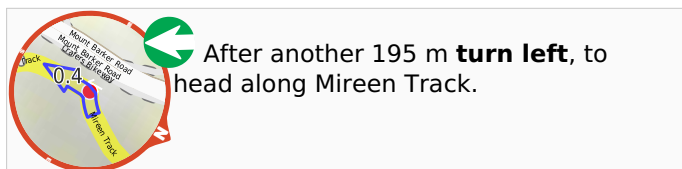
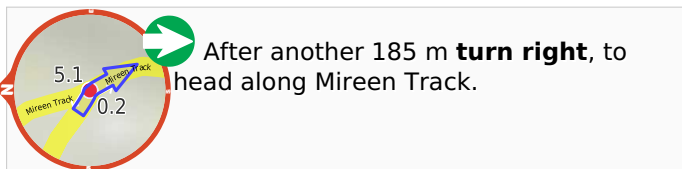
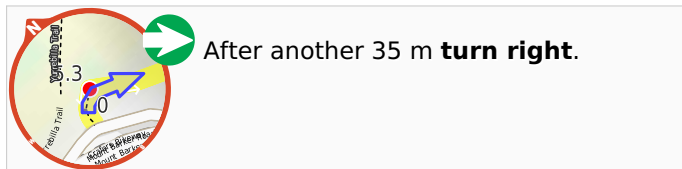

If not, change plans and stay safe. It is okay to delay and ask people for help.

Share
Bushwalk.com
[ij/MIMBM8](https://bushwalk.com/ij/MIMBM8)





Getting started: From the carpark at Measday's Lookout on Mount Barker Road, Crafers West, head towards the small stone wall around the carpark and go past the metal gate. Follow the dirt track for about 30m, passing two informative signs to the left, and turn right shortly ahead onto a single track walking trail. Continue ahead for about 200m, until the track opens out onto a fire track intersection with a 'Mireen Track' sign. Take a right turn and follow the Mireen Track to continue the Measday Hike.



Start of an alternate access route: An alternate access point from/to Reynolds Drive, Crafers.

