



Camels Hump Walking Track

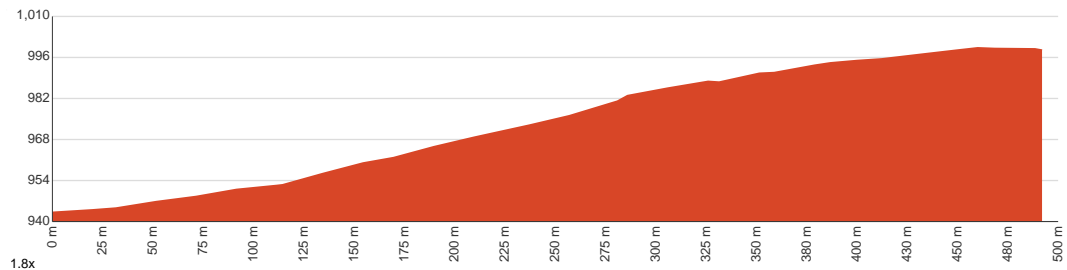
 20 min to 30 min


980 m
Return


↑ 57 m
↓ 57 m

 3
Moderate track

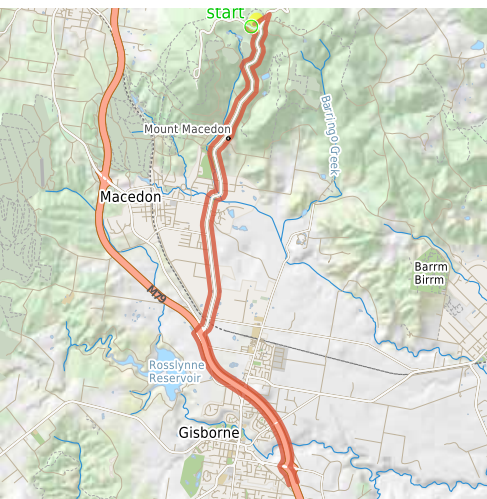
Starting close to the Camels Hump Carpark, on Cameron Drive, Mount Macedon, this walk takes you to the top of Camels Hump and back via the Camels Hump Walking Track. Embark on a steep 500-metre path that passes through the wet forest with tree ferns and beautiful grassy woodland dominated by Snow Gums, ascending to the highest point of Mount Macedon. The viewing platform at the peak offers spectacular panoramic views of Melbourne city, the Dandenong Ranges and the You Yangs. In winter, look out for fungi on the side of the track, and in spring, watch out for wildflowers. This walk is in the dog-friendly Mount Macedon Regional Park, so don't hesitate to bring your companion along. Just make sure you have them on a leash as it is required. Let us begin by acknowledging the Traditional Custodians of the land on which we travel today, and pay our respects to their Elders past and present.



Class 3 of 6 Formed track, with some branches and other obstacles	
Quality of track	Formed track, with some branches and other obstacles (3/6)
Gradient	Short steep hills (3/6)
Signage	Directional signs along the way (3/6)
Infrastructure	Generally useful facilities (such as fenced cliffs and seats) (1/6)
Experience Required	No experience required (2/6)
Weather	Storms may impact on navigation and safety (3/6)

Getting to the start: From Melbourne Road Offramp

- Turn on to Melbourne Road Offramp then drive for 4.8 km
- Keep left onto Mount Macedon Road Offramp and drive for another 430 m
- Keep right onto Mount Macedon Road Offramp and drive for another 110 m
- Turn right onto Mount Macedon Road, C322 and drive for another 160 m
- At roundabout, take exit 2 onto Mount Macedon Road, C322 and drive for another 10.4 km
- Turn sharp left onto Cameron Drive, C328 and drive for another 410 m
- Turn sharp right and drive for another 20 m



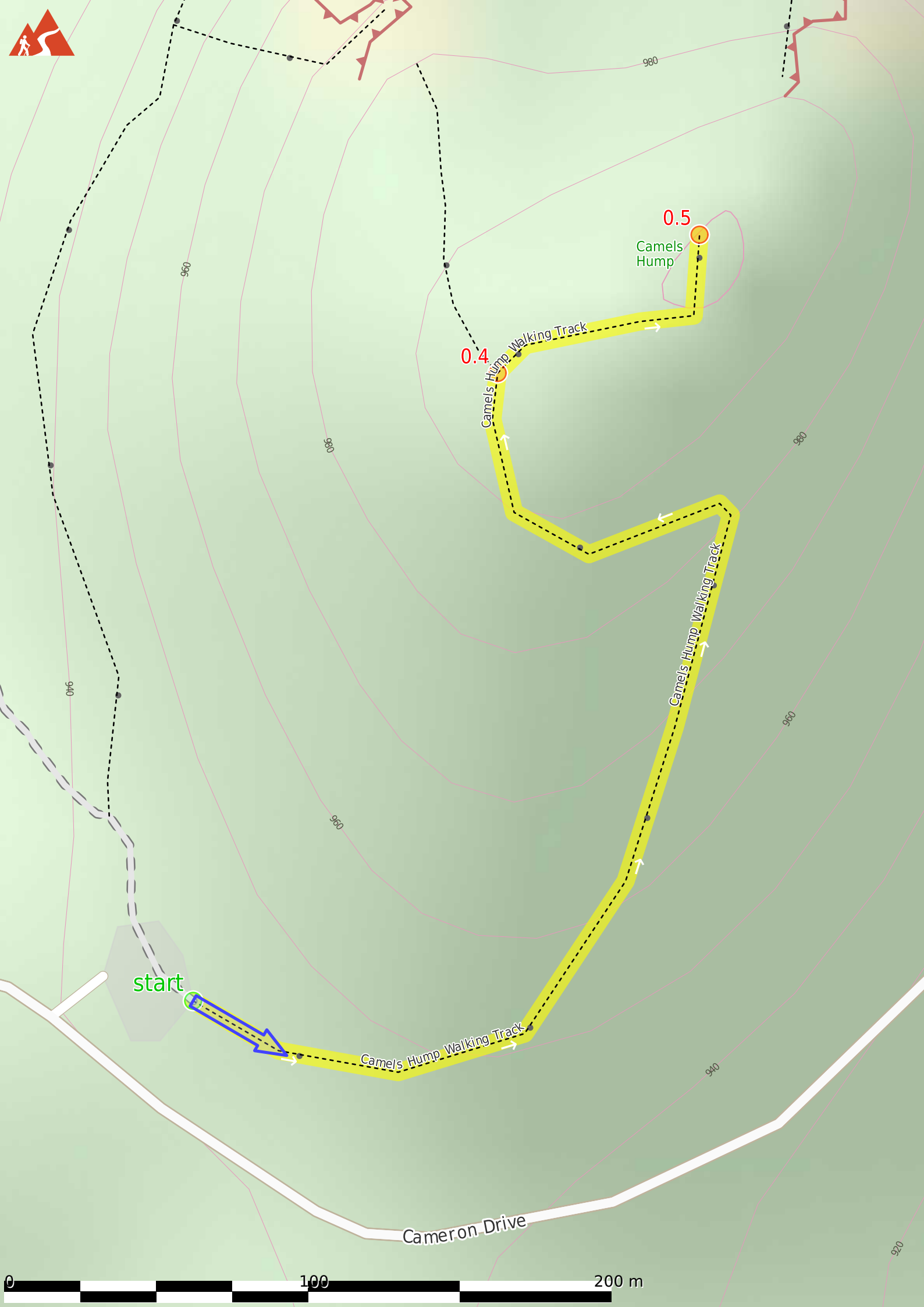
Before you start any journey ensure you;

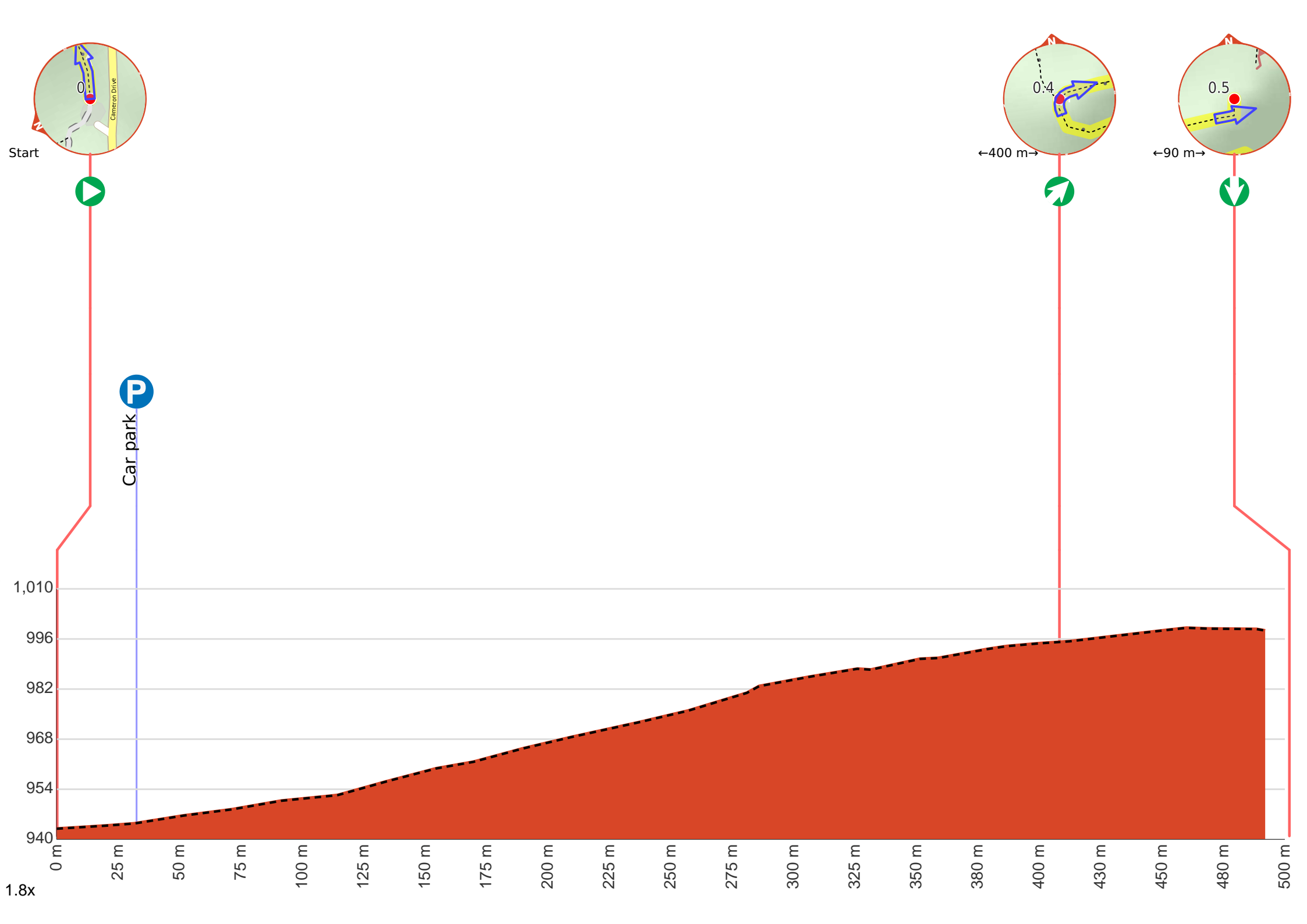
- Tell someone you trust where you are going and what to do if you are late returning
- Have adequate equipment, supplies, skills & knowledge to undertake this journey safely
- Consider weather forecasts, park/track closures & fire dangers
- Can respond to emergencies & call for help at any point
- Are healthy and fit enough for this journey

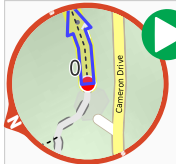
If not, change plans and stay safe. It is okay to delay and ask people for help.

Share
[Bushwalk.com](https://bushwalk.com/ij/MR81KN)
[/ij/MR81KN](https://bushwalk.com/ij/MR81KN)





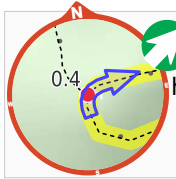




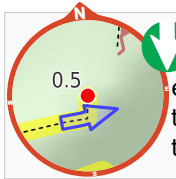
Start.



After 30 m to find the car park.



After another 370 m **veer right**, to head along Camels Hump Walking Track.



Continue another 90 m to find the end. Then turn around here and retrace the main route for 490 m to get back to the start.



"Camels Hump".