



Edith Falls Leliyn Circuit

1 h to 1 h 30 min

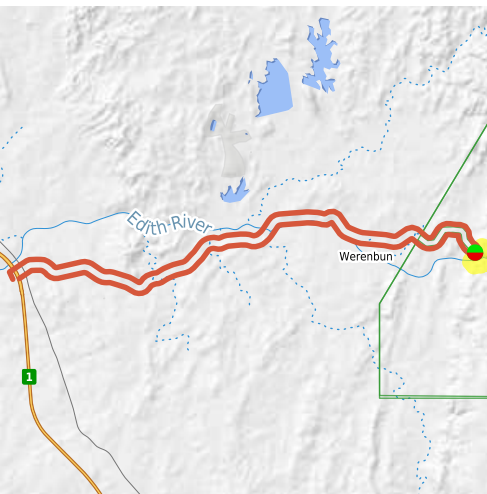
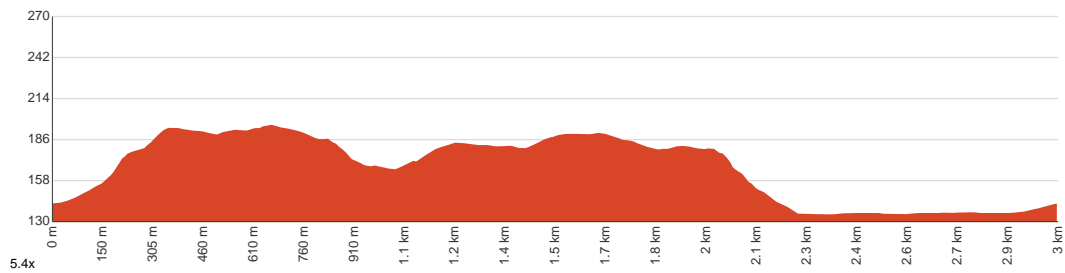
3 km
Circuit

↑ 101 m
↓ 101 m

Moderate track



Starting from Edith Falls Carpark, Nitmiluk, this circuit walk gives you a tour of the Edith Falls rock pools, exploring the eucalypt forest surrounding the falls along the way. Three swimming holes are waiting for you to hop in and cool off as you take in the relaxing scenery. The upper and middle pools are lovely as well, but the huge and scenic plunge pool surely takes the cake. Play around and try out each pool without the need to worry about food, as there is a kiosk near the car park. However, this shouldn't discourage you from having a lovely picnic near the pool with your own food and maybe a nice wine. This place is truly a haven amidst the surrounding dry areas. There are multiple lookouts along the way that will quench your thirst for views. A park pass is required for visitors to the NT to access this park. Keep an eye out for strong currents in the wet season. Let us begin by acknowledging the Traditional Custodians of the land on which we travel today, and pay our respects to their Elders past and present.



Class 3 of 6 Formed track, with some branches and other obstacles	
Quality of track	Clear and well formed track or trail (2/6)
Gradient	Short steep hills (3/6)
Signage	Clearly signposted (2/6)
Infrastructure	Generally useful facilities (such as fenced cliffs and seats) (2/6)
Experience Required	No experience required (2/6)
Weather	Weather generally has little impact on safety (2/6)

Getting to the start: From Stuart Highway, 1

- Turn on to Edith Falls Road then drive for 19.1 km

Before you start any journey ensure you;

- Tell someone you trust where you are going and what to do if you are late returning
- Have adequate equipment, supplies, skills & knowledge to undertake this journey safely
- Consider weather forecasts, park/track closures & fire dangers
- Can respond to emergencies & call for help at any point
- Are healthy and fit enough for this journey

If not, change plans and stay safe. It is okay to delay and ask people for help.

Share
[Bushwalk.com](http://bushwalk.com)
[/j/N2I09G](https://www.bushwalk.com/j/N2I09G)





Edith Falls Road

Edith Falls Road

Edith Falls (Ieliyn) Campground

Start
End

Edith Falls Plunge Pool

Edith Falls Plunge Pool

Edith Falls

Edith Falls Middle Pool

Edith Falls Upper Pool

Edith River

Waterfall viewpoint

2.6

2.7

1.4

0.8

0.7

140

160

200


180

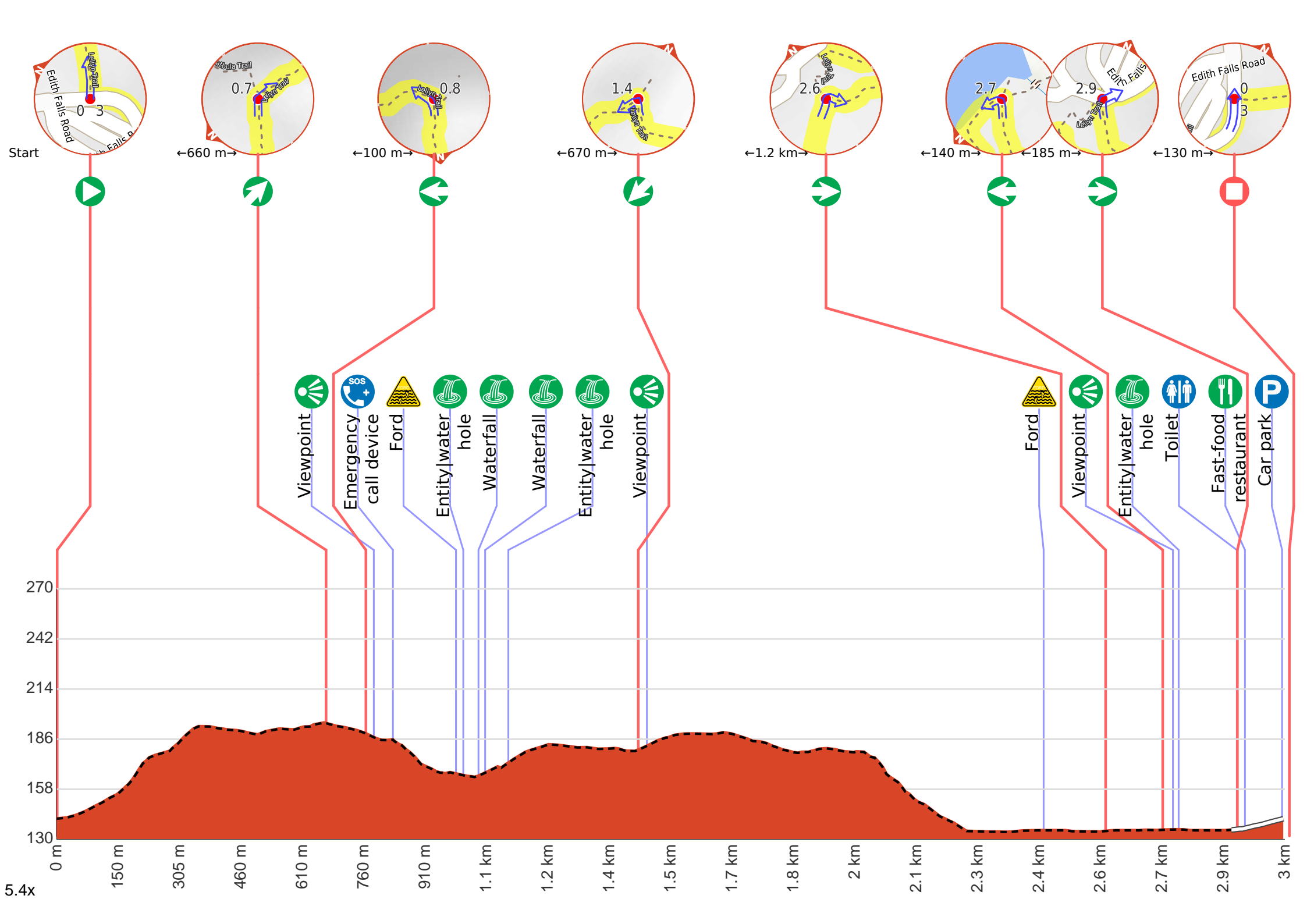
200

200

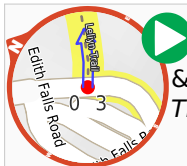
180

200






Getting started: From the northeastern end of Edith Falls Carpark, head towards the brown "Upper Pool - Leliyn Loop Walk - Sweetwater Pool" sign after you head up a couple of steps. Pass by the said sign to your left then a sheltered informational signpost to your right to continue along Edith Falls Leliyn Circuit(clockwise).




At the intersection of Edith Falls Road & Leliyn Trail **Start** heading along *Leliyn Trail* (a walking track).



After another 660 m (at the intersection of Leliyn Trail & Jatbula Trail) **veer right**, to head along Leliyn Trail.

After another 120 m come to the viewpoint (55 m on your right).



From the Leliyn Trail **turn left**, to head along Leliyn Trail.

After another 65 m pass the emergency call device (on your right).

After another 155 m cross the ford (about 50 m long)

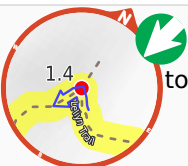
Then find the "Edith Falls Upper Pool" (15 m on your left).

After another 35 m pass the waterfall (20 m on your right).

After another 15 m pass the waterfall (40 m on your left).

After another 55 m find the "Edith Falls Middle Pool" (80 m on your right).

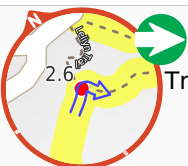
After another 340 m come to the "Waterfall viewpoint" (40 m on your right).



From the Leliyn Trail **turn sharp left**, to head along Leliyn Trail.


After another 750 m (from the Leliyn Trail) **continue straight**, to head along Leliyn Trail.

After another 245 m cross the ford.



After another 155 m (from the Leliyn Trail) **turn right**.

After another 165 m come to the viewpoint (35 m on your right).

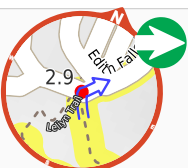


Turn left.

After another 40 m find the "Edith Falls Plunge Pool" (20 m on your right).

After another 145 m pass the toilet (20 m on your left).


After another 20 m pass the fast-food restaurant (25 m on your left).



Turn right.

After another 20 m (from the Edith Falls Road) **veer right**, to head along Edith Falls Road.

After another 90 m pass the car park (30 m on your left).



After another 20 m come to the end.