



Chimney Pots Circuit

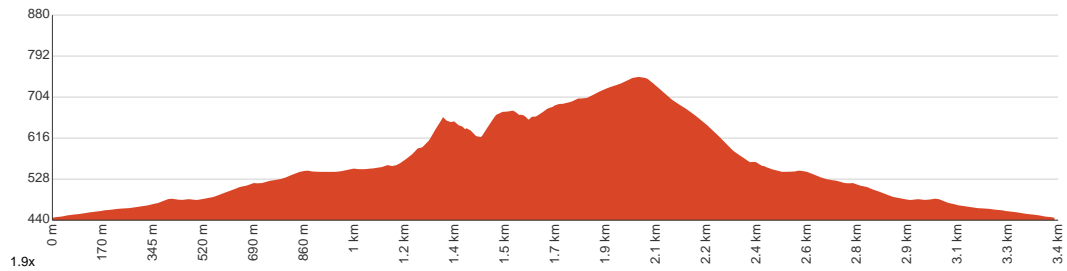
1 h 45 min to 2 h 15 min

3.4 km
Circuit

↑ 383 m
↓ 383 m

3
Moderate track

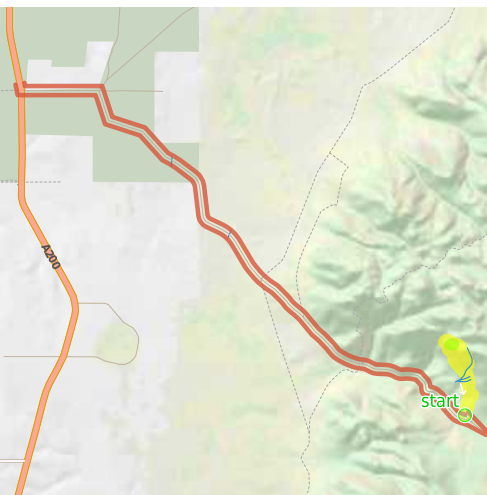
Starting from the car park off Glenelg River Road, Grampians, this walk takes you on a circuit around a remote area in Grampians Natural Park. The platform at the top is nice and offers panoramic views, while the path is forested primarily with scenic sections of Chimney pots Southern Grampians and offers a wide variety of wildflowers. You can experience the tranquillity the dense forest brings and have time for yourself. Taking a left at the Y intersection (clockwise) makes the walk easier as the track on the way up becomes more regular. Let us begin by acknowledging the Traditional Custodians of the land on which we travel today, and pay our respects to their Elders past and present.



Class 3 of 6 Formed track, with some branches and other obstacles	
Quality of track	Formed track, with some branches and other obstacles (3/6)
Gradient	Short steep hills (3/6)
Signage	Directional signs along the way (3/6)
Infrastructure	Generally useful facilities (such as fenced cliffs and seats) (2/6)
Experience Required	Some bushwalking experience recommended (3/6)
Weather	Weather generally has little impact on safety (2/6)

Getting to the start: From Henty Highway, A200, Rocklands.

- Turn on to Woohlpooer Road then drive for 1.4 km
- Turn right onto Glenelg River Road and drive for another 9.6 km
- Turn sharp left and drive for another 170 m



Before you start any journey ensure you;

- Tell someone you trust where you are going and what to do if you are late returning
- Have adequate equipment, supplies, skills & knowledge to undertake this journey safely
- Consider weather forecasts, park/track closures & fire dangers
- Can respond to emergencies & call for help at any point
- Are healthy and fit enough for this journey

If not, change plans and stay safe. It is okay to delay and ask people for help.

Share
Bushwalk.com
[ij/NCCWTX](https://www.bushwalk.com/ij/NCCWTX)





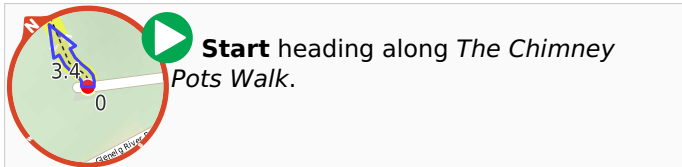
1.8

The Chimney Pots

start

Glenelg River Road





Start heading along *The Chimney Pots Walk*.



Chimney Pots Car Park.



After 700 m cross the ford.

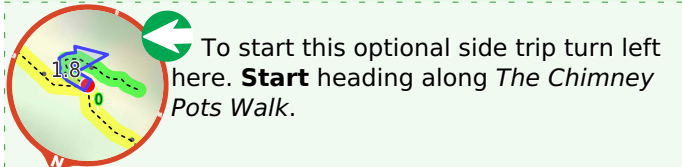


After another 60 m cross the ford.

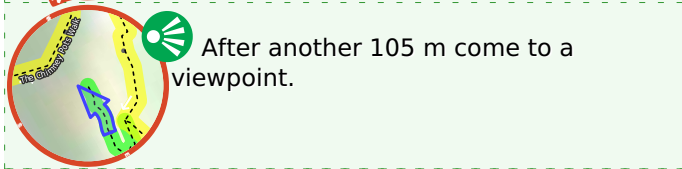


After another 125 m cross the ford.

Start of an optional side trip: An optional side trip taking you to a viewpoint that offers great westerly views over the area.



To start this optional side trip turn left here. **Start** heading along *The Chimney Pots Walk*.



After another 105 m come to a viewpoint.



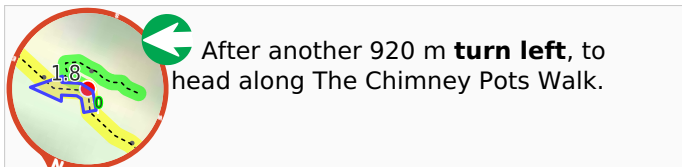
The end.



Turn around and retrace your steps back the 105 m to the main route.



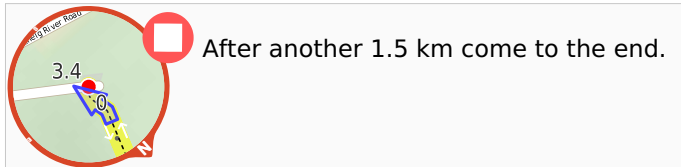
Back at the main route turn sharp right and follow on from the 1.8 km waypoint.



After another 920 m **turn left**, to head along *The Chimney Pots Walk*.



After another 170 m pass the "The Chimney Pots" (55 m on your right).



After another 1.5 km come to the end.