



Nawurlandja Lookout Track

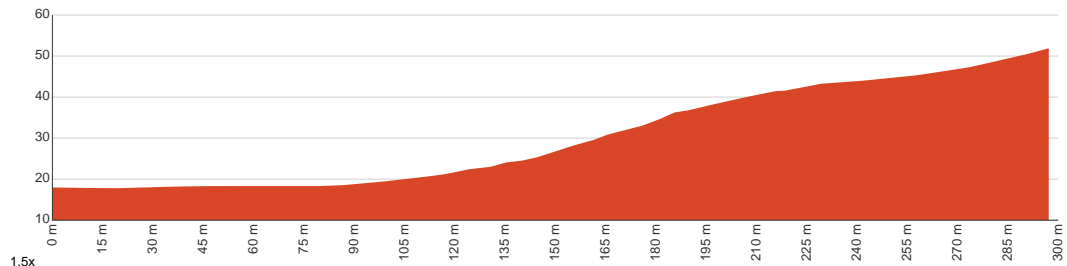
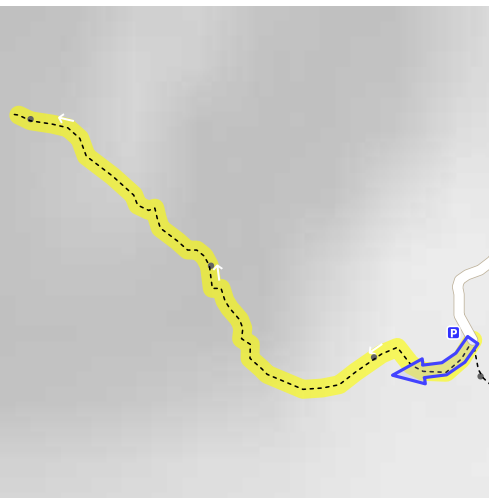
 15 min to 40 min


590 m
Return


↑ 34 m
↓ 34 m


Moderate track

Starting from Nawurlandja Carpark, Kakadu, this walk takes you up to the Nawurlandja Lookout and back via a singular track, exploring the rocky ridge of the hill along the way. Expect a 180-degree picturesque view of the Burrungkuy (Nourlangie) and the Arnhem Land escarpment across a vast blanket of savanna woodlands. In late afternoon, kookaburras and cockatoos may give you a nice, peaceful concert of their own. Sit down and take in the refreshing scenery, and maybe have a little picnic if you'd like. Keep in mind that dogs are not allowed in Kakadu National Park. Let us begin by acknowledging the Traditional Custodians of the land on which we travel today, and pay our respects to their Elders past and present.



Class 3 of 6 Formed track, with some branches and other obstacles	
Quality of track	Clear and well formed track or trail (2/6)
Gradient	Short steep hills (3/6)
Signage	Clearly signposted (2/6)
Infrastructure	Generally useful facilities (such as fenced cliffs and seats) (2/6)
Experience Required	No experience required (2/6)
Weather	Weather generally has little impact on safety (2/6)

Getting to the start: From Stuart Highway, 1

- Turn on to Arnhem Highway, 36 then drive for 90 m
- Turn slight left onto Arnhem Highway, A36 and drive for another 18.4 km
- Continue onto Arnhem Highway, 36 and drive for another 197.8 km
- Turn right onto Kakadu Highway, 21 and drive for another 20.6 km
- Turn left onto Burrungui access and drive for another 10.1 km
- Turn right and drive for another 700 m



Before you start any journey ensure you;

- Tell someone you trust where you are going and what to do if you are late returning
- Have adequate equipment, supplies, skills & knowledge to undertake this journey safely
- Consider weather forecasts, park/track closures & fire dangers
- Can respond to emergencies & call for help at any point
- Are healthy and fit enough for this journey

If not, change plans and stay safe. It is okay to delay and ask people for help.

Share
[Bushwalk.com](https://bushwalk.com/ij/ND69KC)
[/ij/ND69KC](https://bushwalk.com/ij/ND69KC)





60

0.3

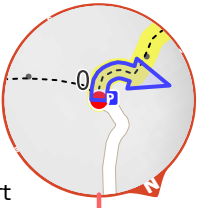
Nawirandja Lookout Walk

40

20

start

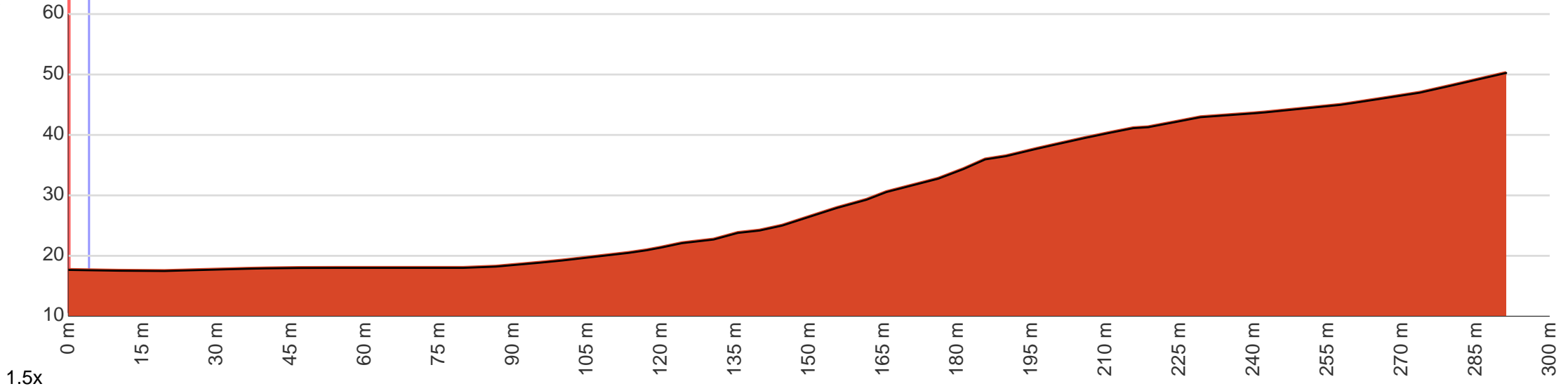




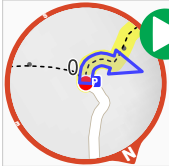
Start



Car park




Getting started: From Nawurlandja Car Park, head towards the singular dirt track that is marked by a brown “Service Track - Walkers Only” sign, passing by a green sheltered picnic area along the way. Head along the said track as it meanders into the woodland to continue along Nawurlandja Lookout Track.



Start heading along *Nawurlandja Lookout Walk*.



Find the car park at the start.



After another 295 m come to "Nawurlandja lookout".



Turn around here and retrace the main route for 295 m to get back to the start.