



Goblin Forest Walk

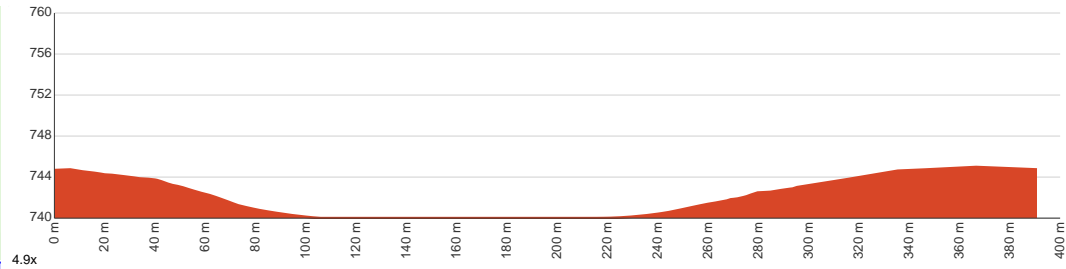
5 min to 10 min

390 m
Circuit

↑ 5 m
↓ 5 m

2
Easy track

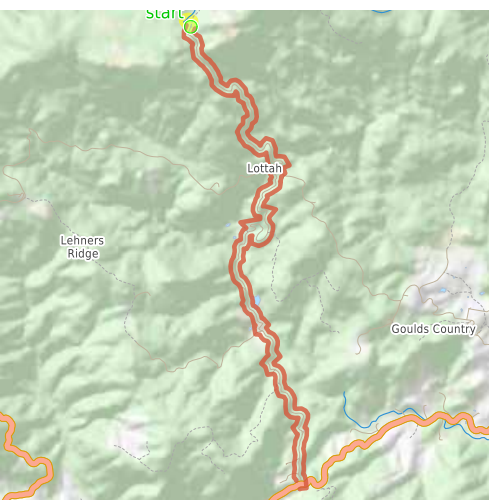
Starting from the Poimena Car park at the end of Sun Flats Road, Lottah, this quick loop takes you through the beautiful rainforest via the Goblin Forest Walk. This short, easy and wheelchair-friendly loop walk serves as an introduction to the mining history of the reserve through the use of interpretive signs. Let us begin by acknowledging the Traditional Custodians of the land on which we travel today, and pay our respects to their Elders past and present.



Class 2 of 6 Clear and well formed track or trail	
Quality of track	Clear and well formed track or trail (2/6)
Gradient	Flat, no steps (1/6)
Signage	Clearly signposted (1/6)
Infrastructure	Generally useful facilities (such as fenced cliffs and seats) (2/6)
Experience Required	No experience required (1/6)
Weather	Weather generally has little impact on safety (1/6)

Getting to the start: From Tasman Highway, A3

- Turn on to Anchor Road then drive for 3.2 km
- Continue onto Anchor Road and drive for another 4.4 km
- Turn right onto Lottah Road and drive for another 65 m
- Keep left onto Poimena Road and drive for another 20 m
- Turn left onto Poimena Road and drive for another 3.9 km



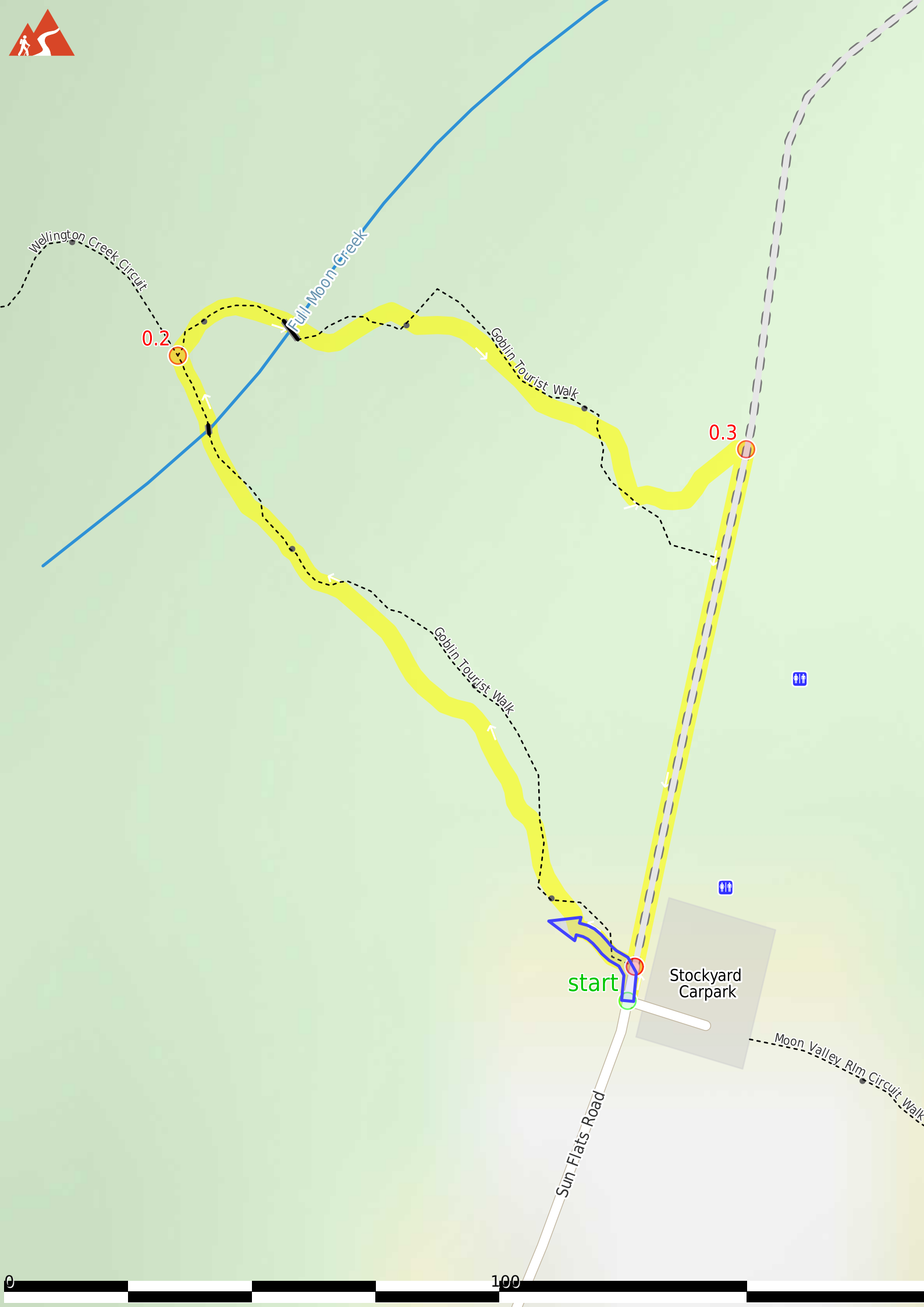
Before you start any journey ensure you;

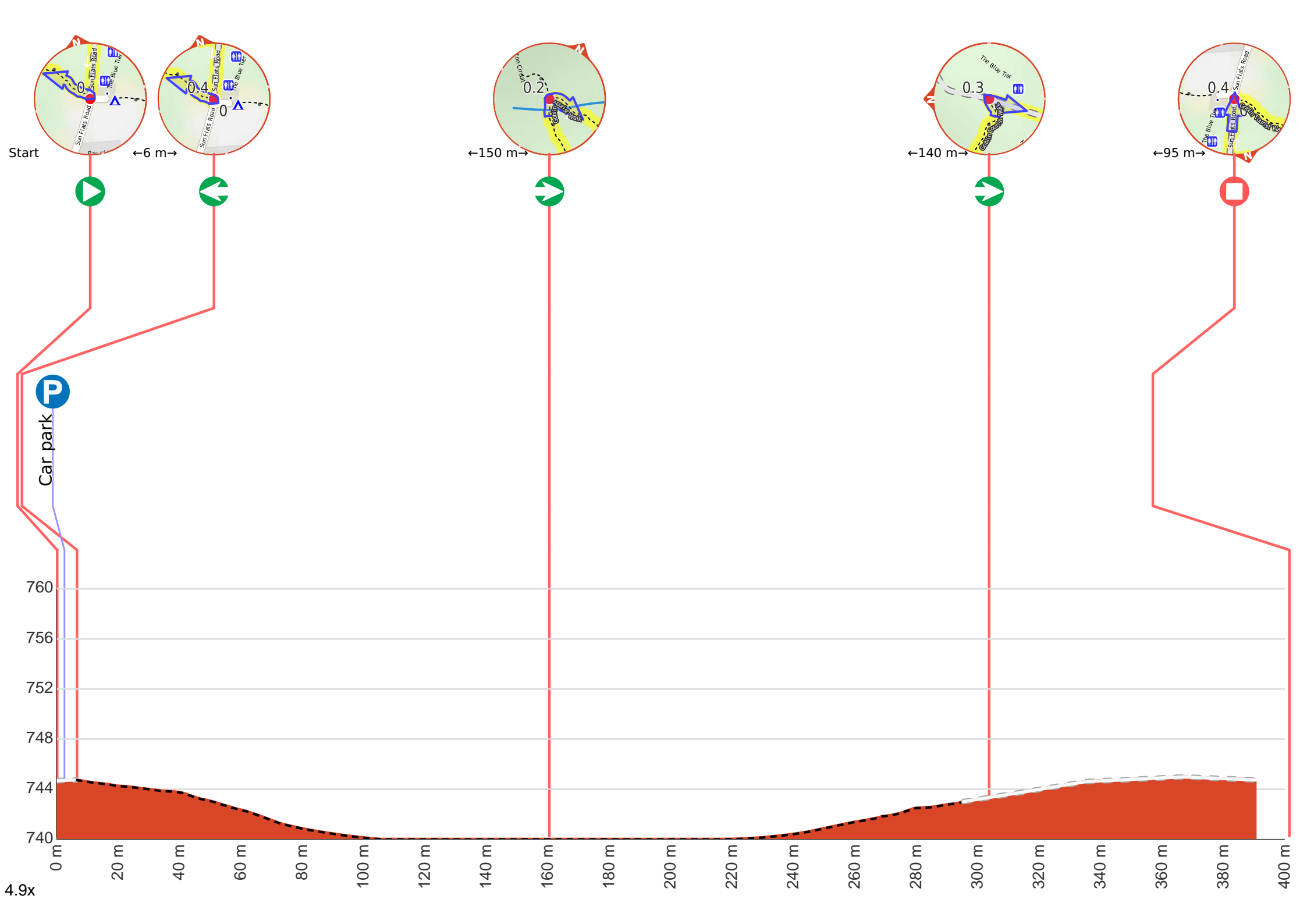
- Tell someone you trust where you are going and what to do if you are late returning
- Have adequate equipment, supplies, skills & knowledge to undertake this journey safely
- Consider weather forecasts, park/track closures & fire dangers
- Can respond to emergencies & call for help at any point
- Are healthy and fit enough for this journey

If not, change plans and stay safe. It is okay to delay and ask people for help.

Share
Bushwalk.com
[ij/NM0S2V](https://bushwalk.com/ij/NM0S2V)









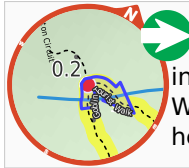
Start heading along *Sun Flats Road*.



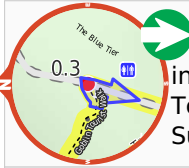
After another 6 m (at the intersection of Sun Flats Road & Goblin Tourist Walk) **turn left**, to head along Goblin Tourist Walk (a walking track).



Stockyard Carpark.



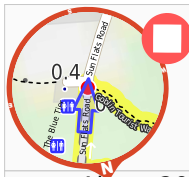
After another 155 m (at the intersection of Goblin Tourist Walk & Wellington Creek Circuit) **turn right**, to head along Goblin Tourist Walk.



After another 140 m (at the intersection of Sun Flats Road & Goblin Tourist Walk) **turn right**, to head along Sun Flats Road (a vehicle track).



After another 95 m come to a toilet.



The end.



About 20 m past the end is a toilet.



About 20 m past the end is a sign.



About 25 m past the end is "Stockyard Campground".