



Elysian Rock Lookout Track

(Dharug & Gundungurra Country)

10 min to 15 min

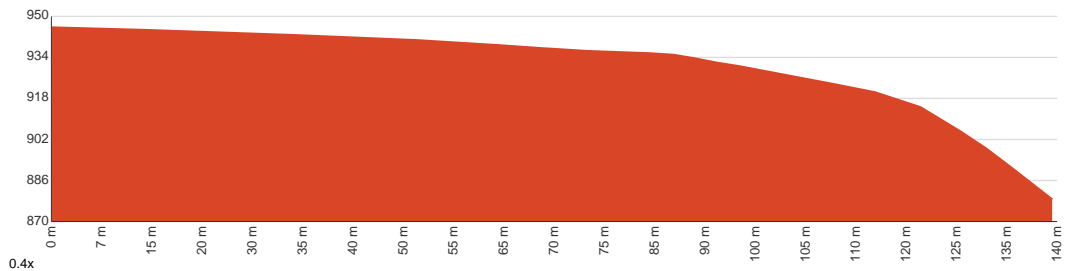
280 m
Return

↑ 67 m
↓ 67 m

3
Moderate track



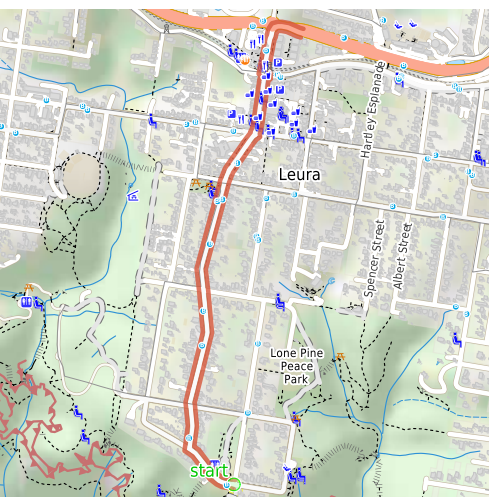
From Olympic Pde next to Leuralla Gardens in Leura, this short walk heads down to Elysian Rock Lookout, a fenced, small narrow lookout sitting high on the cliff edge. There are great view across the valley to Mount Solitary, the 'back' of the Three Sisters and to Narrow Neck. Let us begin by acknowledging the Dharug & Gundungurra people, Traditional Custodians of the land on which we travel today, and pay our respects to their Elders past and present.



Class 3 of 6 Formed track, with some branches and other obstacles	
Quality of track	Clear and well formed track or trail (2/6)
Gradient	Short steep hills (3/6)
Signage	Clearly signposted (1/6)
Infrastructure	Generally useful facilities (such as fenced cliffs and seats) (1/6)
Experience Required	No experience required (1/6)
Weather	Weather generally has little impact on safety (1/6)

Getting to the start: From Alexandra Terrace

- Turn on to Leura Mall, BMD then drive for 165 m
- At roundabout, take exit 2 onto Leura Mall, BMD and drive for another 215 m
- At roundabout, take exit 2 onto Leura Mall, BMD and drive for another 1.2 km
- Turn left onto Olympic Parade, BMD and drive for another 210 m



Before you start any journey ensure you;

- Tell someone you trust where you are going and what to do if you are late returning
- Have adequate equipment, supplies, skills & knowledge to undertake this journey safely
- Consider weather forecasts, park/track closures & fire dangers
- Can respond to emergencies & call for help at any point
- Are healthy and fit enough for this journey

If not, change plans and stay safe. It is okay to delay and ask people for help.

Share
Bushwalk.com
[/ij/NPLMD6](https://bushwalk.com/ij/NPLMD6)





Olympian Parade

Balmoral Road

start

Elysian Place

Olympian Parade

940

920

900

880

860

840

820

800

100

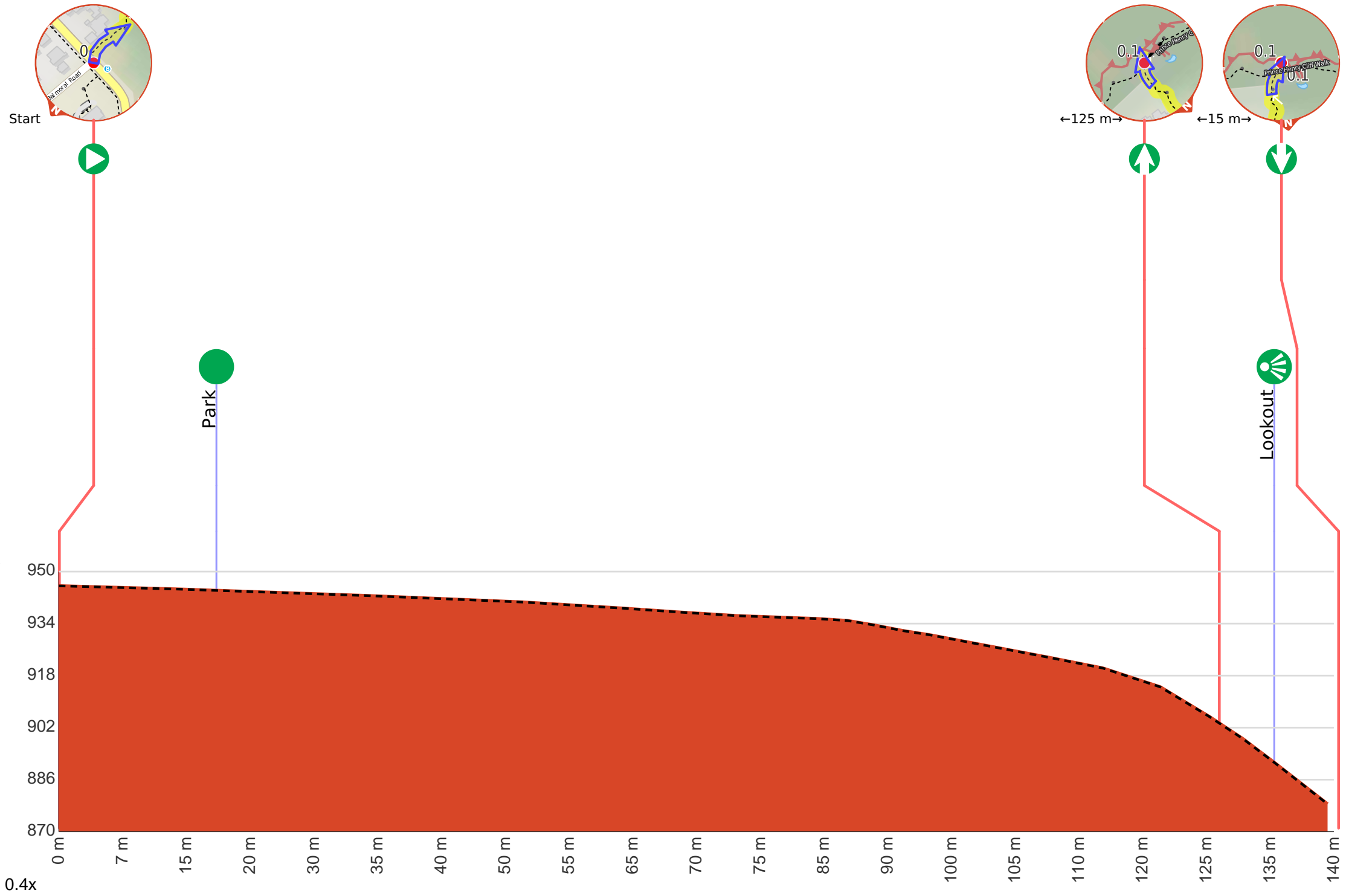
Prince Henry Cliff Walk

Prince Henry Cliff Walk

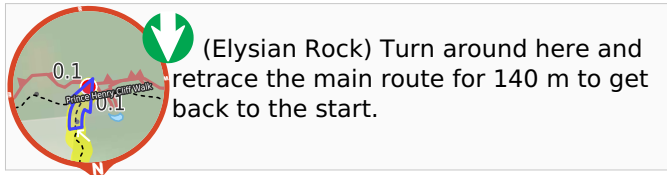
0.1

0.1

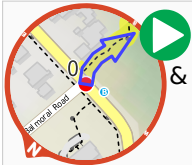




Getting started: From Olympian Parade (opposite Balmoral Rd), this walk follows the track away from the road, keeping the white fence of the park on the right. The track heads past the 'Blue Mountains National Park' sign and through the bush, continuing down a long set of stairs. At the base of these, the walk comes to an intersection with the Prince Henry Cliff Walk (unsignposted) at 'Elysian Rock' Lookout.



(Elysian Rock) Turn around here and retrace the main route for 140 m to get back to the start.



At the intersection of Olympian Parade & Balmoral Road **Start** (a walking track).

After 15 m pass the park (on your right).



After another 110 m **continue straight**.



After another 6 m find the "Elysian Rock" (5 m on your left).



Elysian Rock is a fenced, small, narrow lookout on a rock butte. The floor is mostly uneven, natural sandstone and there is a bench seat with no shade. The lookout is right at the edge of the cliff and gives a great view straight across the Jamison Valley and out to Mount Solitary. Narrow Neck and the 'back' of the Three Sisters are visible on the right-hand side, and Sublime Point on the left. The lookout is along the Prince Henry Cliff Walk, just west of a concrete bridge spanning a chasm and near the end of Elysian Place, Leura.