



# Murray Scrub Walking Track

(Bundjalung Country)

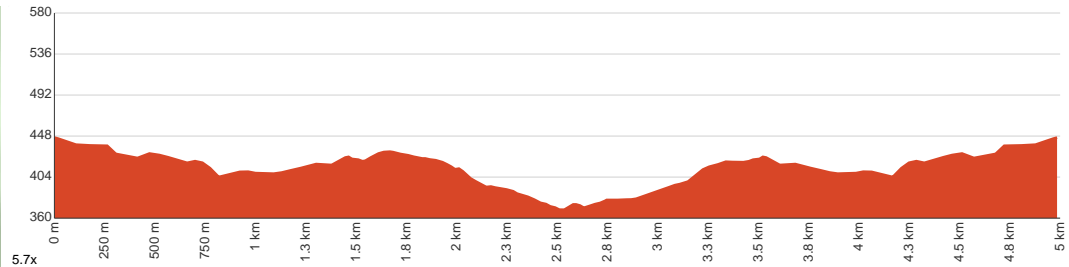
2 h to 3 h

5 km  
Circuit

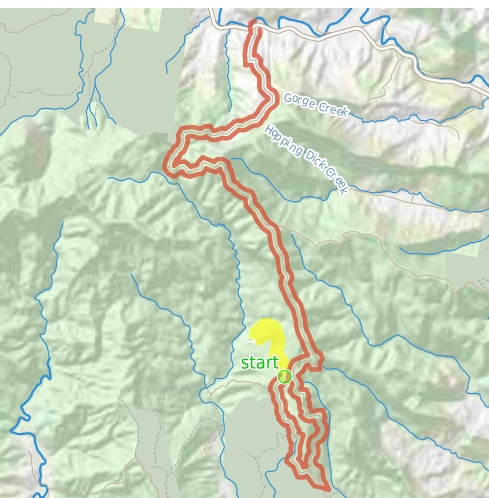
↑ 156 m  
↓ 156 m

3  
Moderate track

Walk through these section of Toonumbar National Park on a journey among the enormous trees in this lush rainforest. Feel small amongst the giant Bangalow palms, strangler figs and an old-growth stand of red cedar trees . Let us begin by acknowledging the Bundjalung people, Traditional Custodians of the land on which we travel today, and pay our respects to their Elders past and present.



Class 3 of 6 Formed track, with some branches and other obstacles	
<b>Quality of track</b>	Formed track, with some branches and other obstacles (3/6)
<b>Gradient</b>	Short steep hills (3/6)
<b>Signage</b>	Clearly signposted (2/6)
<b>Infrastructure</b>	Limited facilities, not all cliffs are fenced (3/6)
<b>Experience Required</b>	Some bushwalking experience recommended (3/6)
<b>Weather</b>	Storms may impact on navigation and safety (3/6)



**Getting to the start:** From Summerland Way, B91, Kyogle Council.

- Turn on to Coxs Road then drive for 11.4 km
- Turn slight left onto Toonumbar Forest Drive and drive for another 10.3 km
- Turn sharp right onto Murray Scrub Road and drive for another 3.8 km
- Turn right onto Murray Scrub Carpark Road and drive for another 490 m

**Before you start any journey ensure you;**

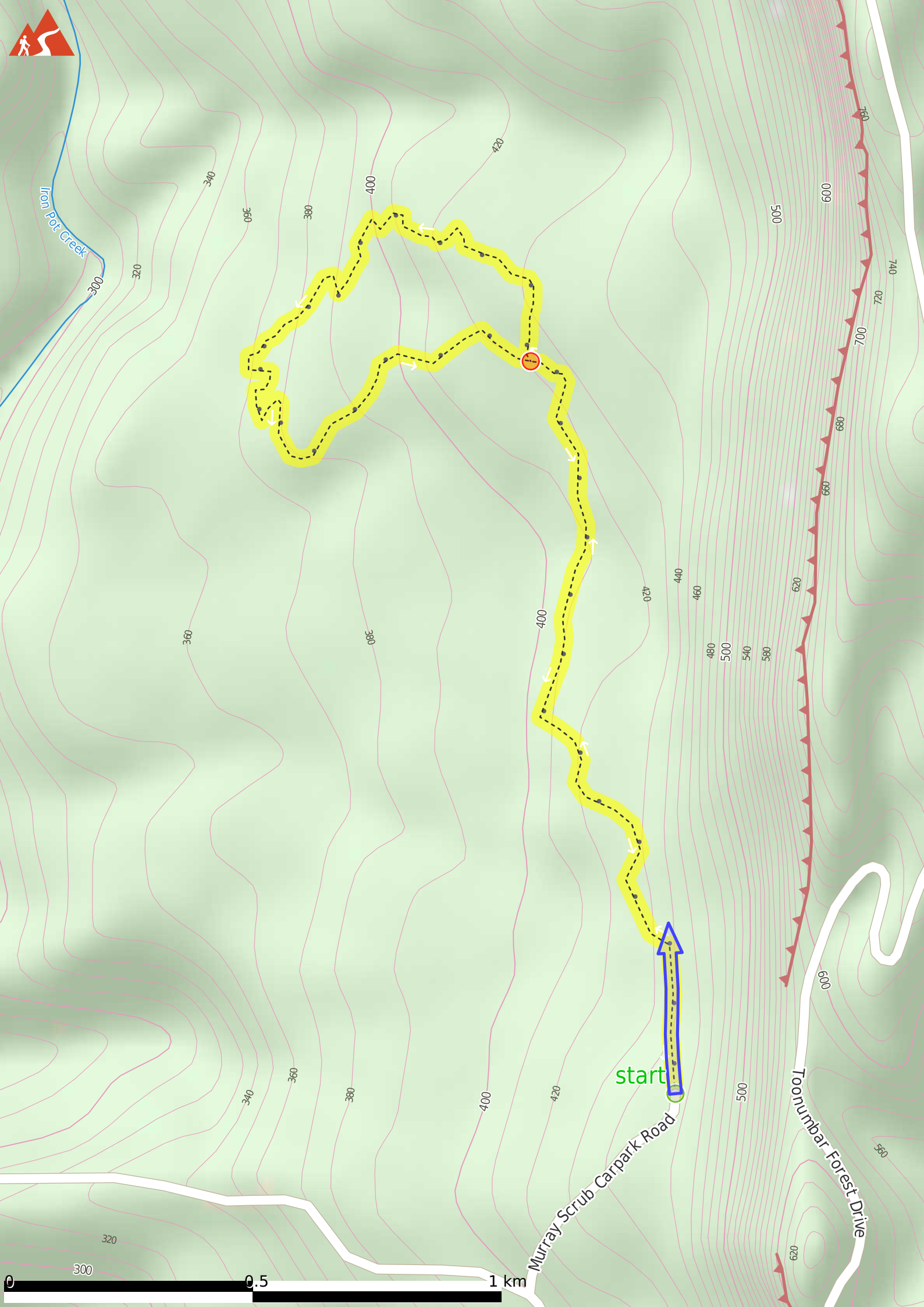
- Tell someone you trust where you are going and what to do if you are late returning
  - Have adequate equipment, supplies, skills & knowledge to undertake this journey safely
  - Consider weather forecasts, park/track closures & fire dangers
  - Can respond to emergencies & call for help at any point
  - Are healthy and fit enough for this journey
- If not, change plans and stay safe. It is okay to delay and ask people for help.

Share  
Bushwalk.com  
[ij/NWUCSK](https://bushwalk.com/ij/NWUCSK)





Iron Pot Creek

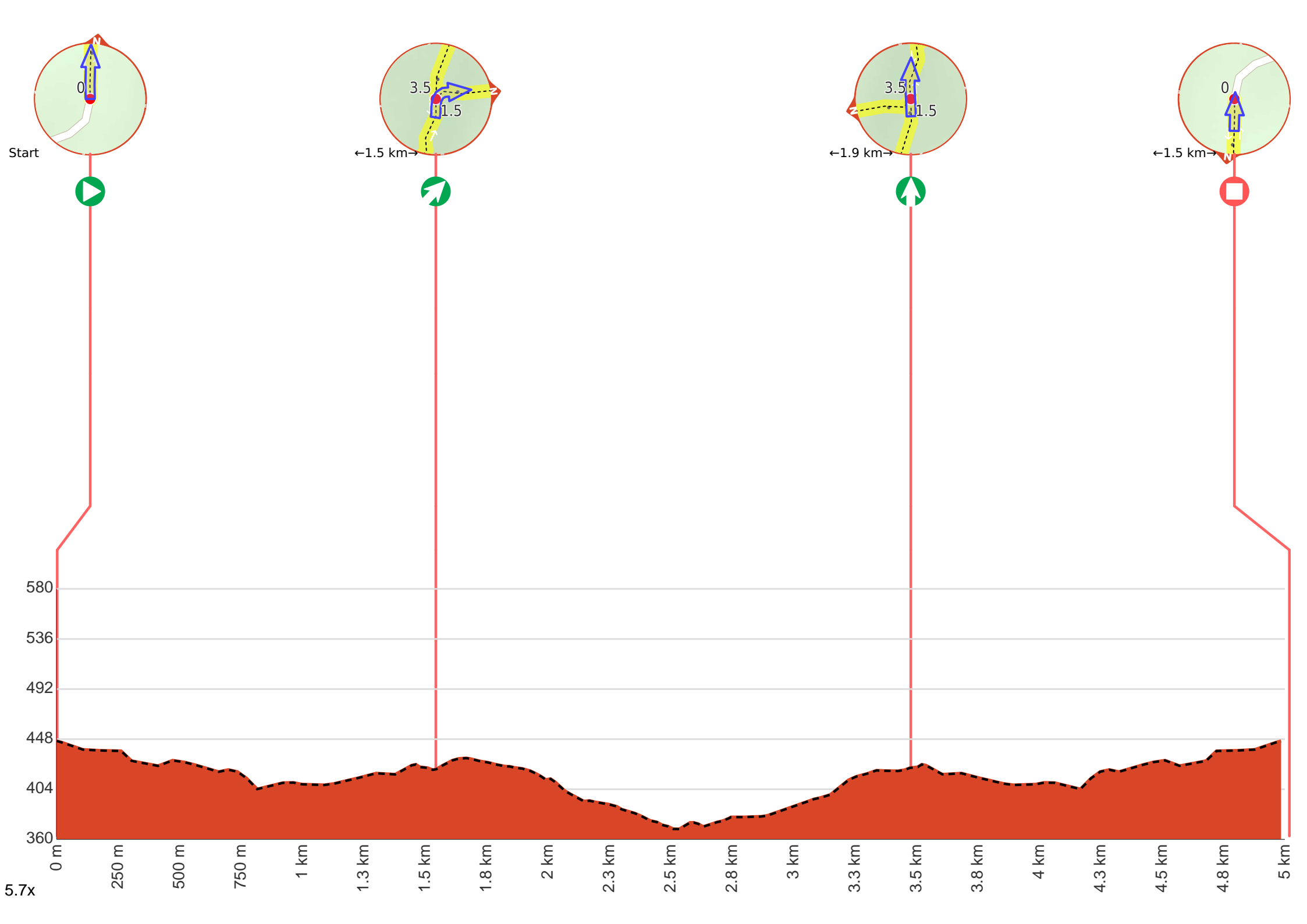


start

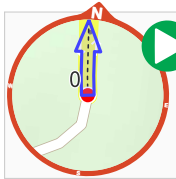
Murray Scrub Carpark Road

Toonunbar Forest Drive

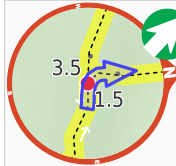
0 0.5 1 km



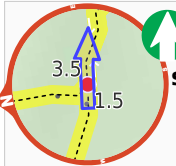
**Getting started:** Drive to the end of Murray Scrub car park road just off Murray Scrub Rd, Toonumbar. Continue straight to the end of the car park to start the signposted walk.



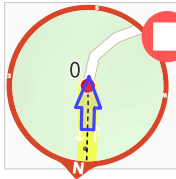
**Start.**



After another 1.5 km **veer right.**



After another 1.9 km **continue straight.**



After another 1.5 km come to the end.