



Antarctic Beech Forest Walking Track (Short Loop)

(Biripi & Worimi Country)

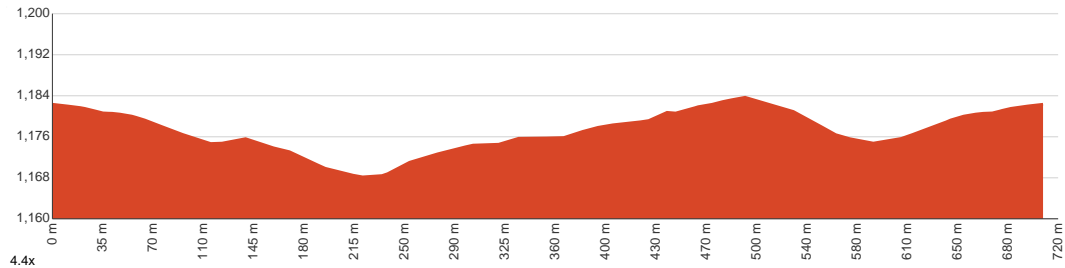
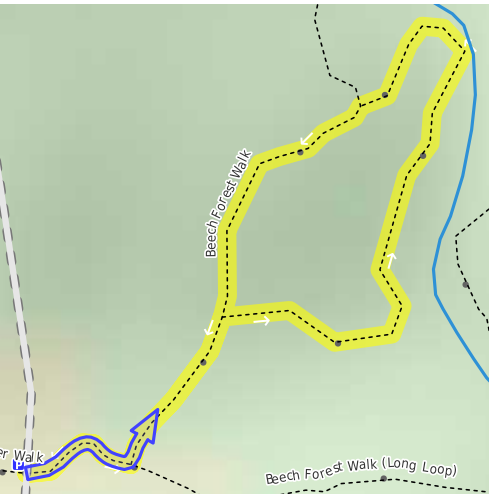
20 min to 30 min

710 m
Circuit

↑ 24 m
↓ 24 m

3
Moderate track

Starting from Gloucester Road this short circuit walk takes you through Antarctic beech rainforest. Let us begin by acknowledging the Biripi & Worimi people, Traditional Custodians of the land on which we travel today, and pay our respects to their Elders past and present.



Class 3 of 6 Formed track, with some branches and other obstacles	
Quality of track	Formed track, with some branches and other obstacles (3/6)
Gradient	Short steep hills (3/6)
Signage	Clearly signposted (2/6)
Infrastructure	Limited facilities, not all cliffs are fenced (3/6)
Experience Required	Some bushwalking experience recommended (3/6)
Weather	Storms may impact on navigation and safety (3/6)

Getting to the start: From The Bucketts Way, 2

- Turn on to Gloucester Tops Road then drive for 6.2 km
- Turn left onto Gloucester Tops Road and drive for another 15.5 km
- Turn sharp left onto Gloucester Tops Road and drive for another 9.6 km
- Continue onto Gloucester Tops Road and drive for another 7.9 km
- Keep left onto Gloucester Tops Road and drive for another 5.3 km
- Keep left onto Gloucester Tops Road and drive for another 3.1 km



Before you start any journey ensure you;

- Tell someone you trust where you are going and what to do if you are late returning
- Have adequate equipment, supplies, skills & knowledge to undertake this journey safely
- Consider weather forecasts, park/track closures & fire dangers
- Can respond to emergencies & call for help at any point
- Are healthy and fit enough for this journey

If not, change plans and stay safe. It is okay to delay and ask people for help.

Share
Bushwalk.com
/i/NXSSJE





Gloucester-Tops-Road

Beech Forest Walk

1180

1200

0.4

1180

Beech Forest Walk (Short Loop)

Beech Forest Walk (Long Loop)

0.1

Beech Forest Walk

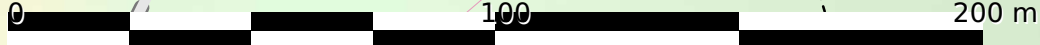
River Walk

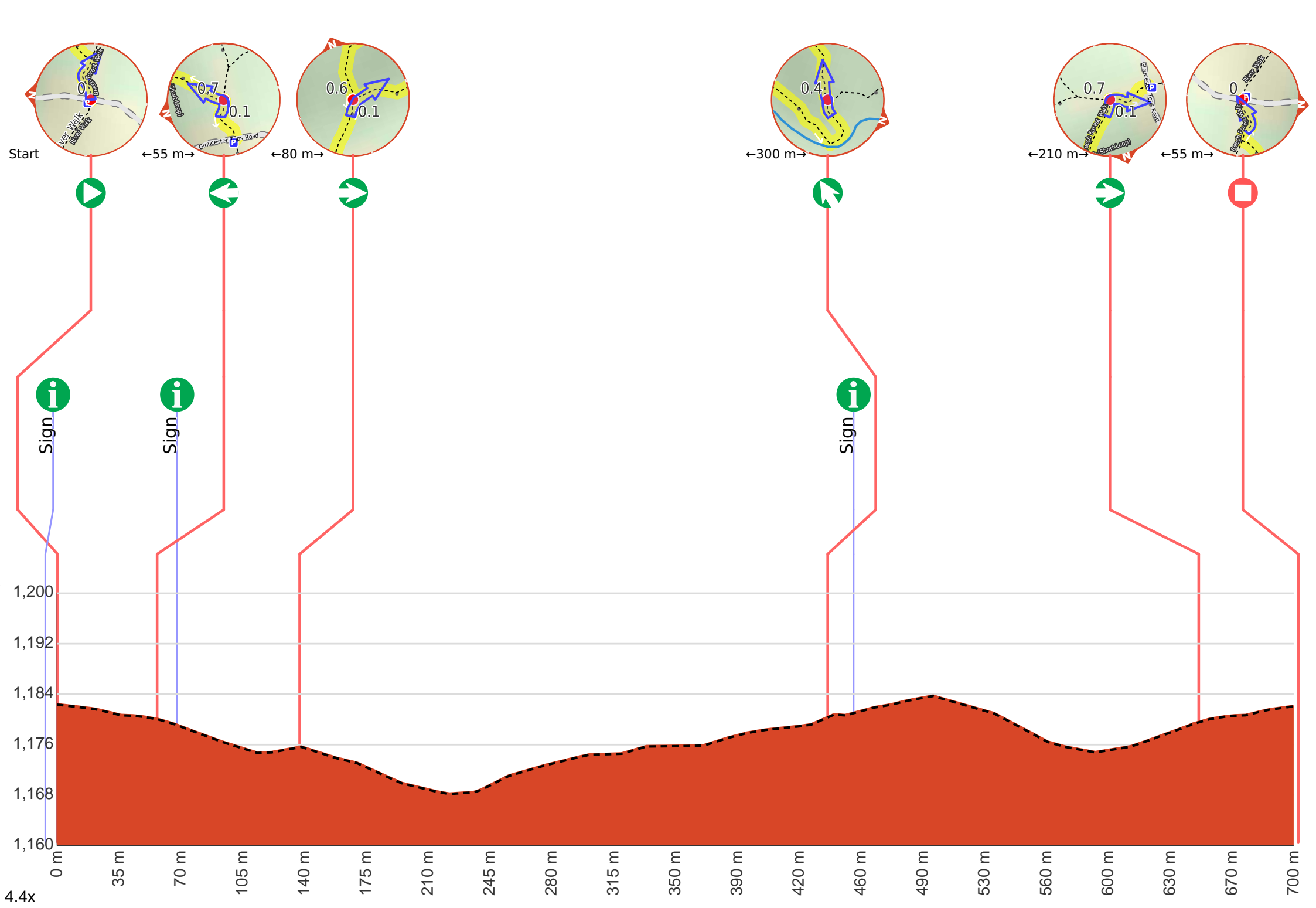
start

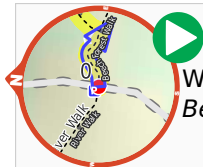
Beech Forest Walk (Long Loop)

1180

1180







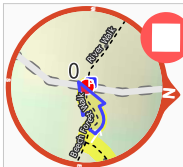
At the intersection of Beech Forest Walk & River Walk **Start** heading along *Beech Forest Walk* (a walking track).



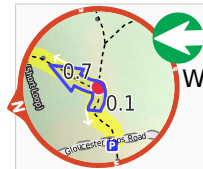
There is a sign (about 7 m back from the start).



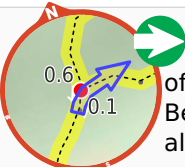
After 75 m pass the sign (on your left).



After another 55 m come to the end.



Turn left, to head along Beech Forest Walk.



After another 80 m (at the intersection of Beech Forest Walk (Short Loop) & Beech Forest Walk) **turn right**, to head along Beech Forest Walk (Short Loop).



After another 315 m pass the "Long/Short loop walk sign" (on your right).



At the intersection of Beech Forest Walk & Beech Forest Walk (Short Loop) **veer left**, to head along Beech Forest Walk.



After another 130 m (at the intersection of Beech Forest Walk & Beech Forest Walk (Short Loop)) **continue straight**, to head along Beech Forest Walk.



After another 80 m **turn right**, to head along Beech Forest Walk.