



# White Rock Peak from Lake Morris Road

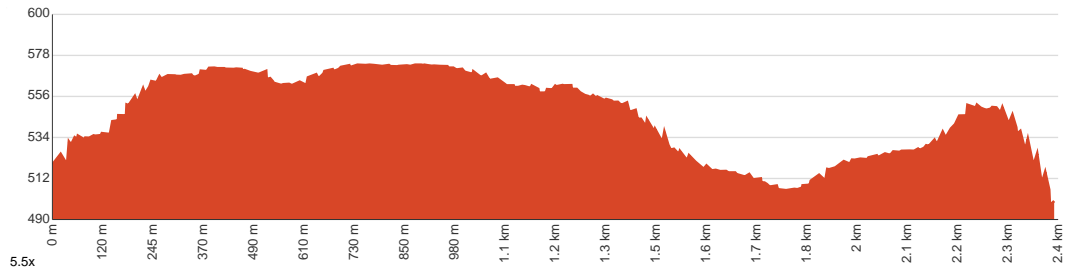
 1 h 30 min to 3 h

  
4.9 km  
Return

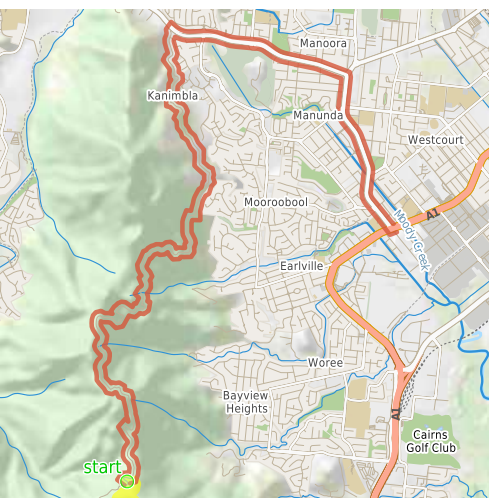
  
↑ 270 m  
↓ 270 m

  
Very challenging

Starting from the dirt car park on Lake Morris Road, this walk takes you to White Rock Peak in Dinden National Park and back, visiting Mount Sheridan along the way. This walk is pretty close to Cairns, Queensland, and it is suitable for families with kids with short steep sections. You can traverse through the rainforest and reach White Rock Lookout, where you can enjoy the open views of Cairns. There is a lot of shade along the walk. Keep in mind that it can get a little slippery after rainfall. Let us begin by acknowledging the Traditional Custodians of the land on which we travel today, and pay our respects to their Elders past and present.



<b>Class 5 of 6</b> Rough unclear track	
<b>Quality of track</b>	Formed track, with some branches and other obstacles (3/6)
<b>Gradient</b>	Very steep and difficult rock scrambles (5/6)
<b>Signage</b>	Directional signs along the way (3/6)
<b>Infrastructure</b>	Limited facilities (such as cliffs not fenced, significant creeks not bridged) (4/6)
<b>Experience Required</b>	Moderate level of bushwalking experience recommended (4/6)
<b>Weather</b>	Forecasted & unexpected storms and severe weather may impact on navigation and safety (4/6)



**Getting to the start:** From Mulgrave Road, A1, Bungalow.

- Turn on to McCoombe Street, 91 then drive for 2.4 km
- Keep left onto Pease Street, 91 and drive for another 2.6 km
- Turn left onto Lake Morris Road and drive for another 9.8 km

**Before you start any journey ensure you;**

- Tell someone you trust where you are going and what to do if you are late returning
- Have adequate equipment, supplies, skills & knowledge to undertake this journey safely
- Consider weather forecasts, park/track closures & fire dangers
- Can respond to emergencies & call for help at any point
- Are healthy and fit enough for this journey

If not, change plans and stay safe. It is okay to delay and ask people for help.

Share  
Bushwalk.com  
[ij/O2GU40](https://bushwalk.com/ij/O2GU40)





start

0.7

Mount Sheridan

2.4

White Rock Peak

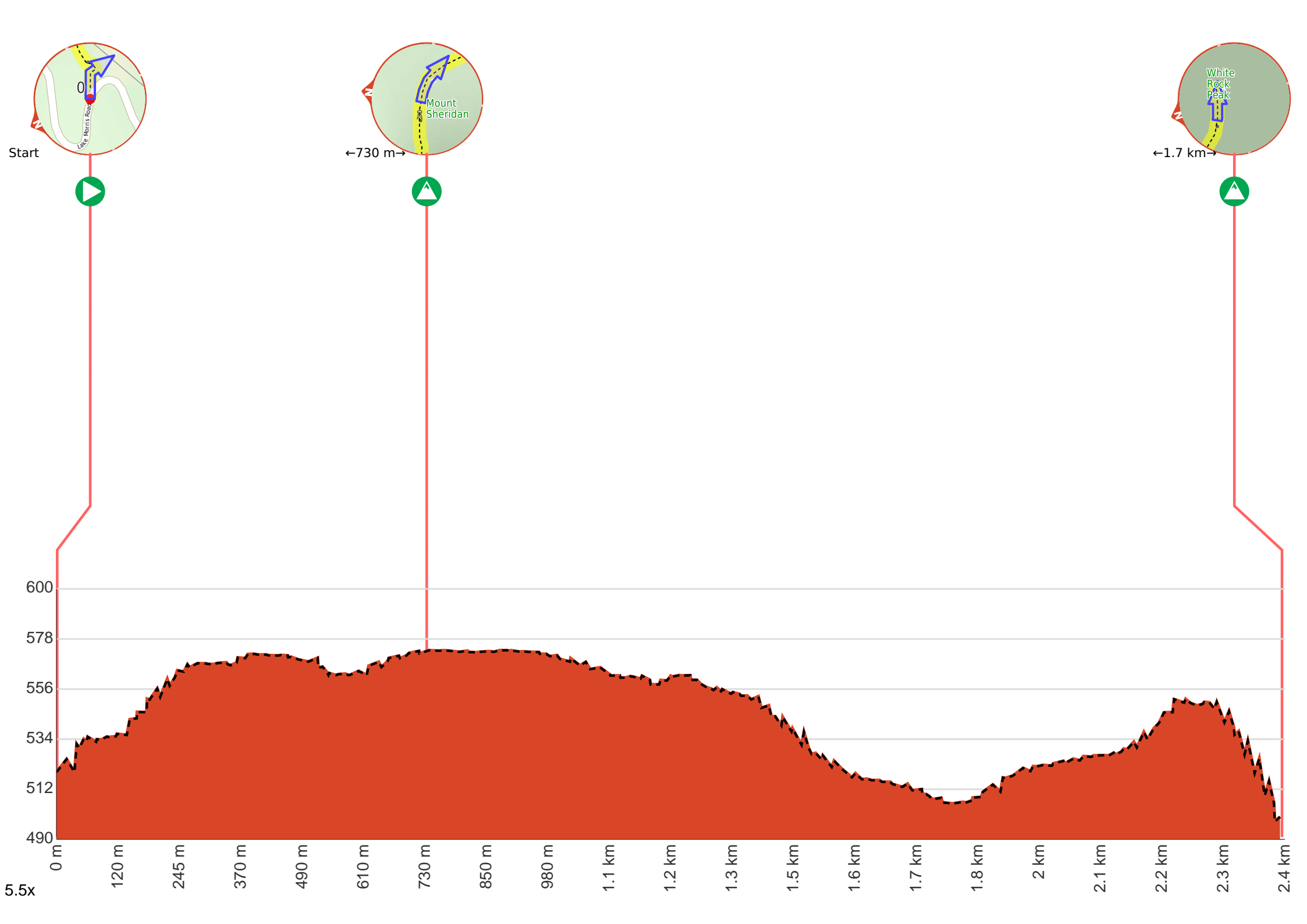
Lake Morris Road

Falcon Street

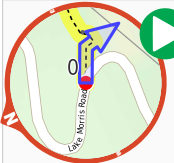
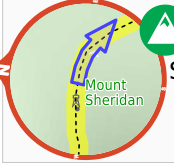
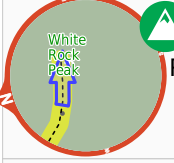


Crowleys Creek

Sawpit Gully





**Getting started:** From Lake Morris Road(460 metres northeast of Lake Morris Reserve Lookout), head towards the woodland along the gravel track gently uphill, moving directly away from the yellow U turn - speed limit(20 km/h) sign across the road. Follow the said track as it meanders up towards the summit of Mount Sheridan to continue along White Rock Peak from Lake Morris Road Track.

	<b>Start.</b>
	After 730 m pass the "Mount Sheridan" (8 m on your right).
	After another 1.7 km pass the "White Rock Peak" (25 m on your right).
	After another 15 m come to a viewpoint.
	Turn around here and retrace the main route for 2.4 km to get back to the start.