



# JC Trotter Northern Circuit

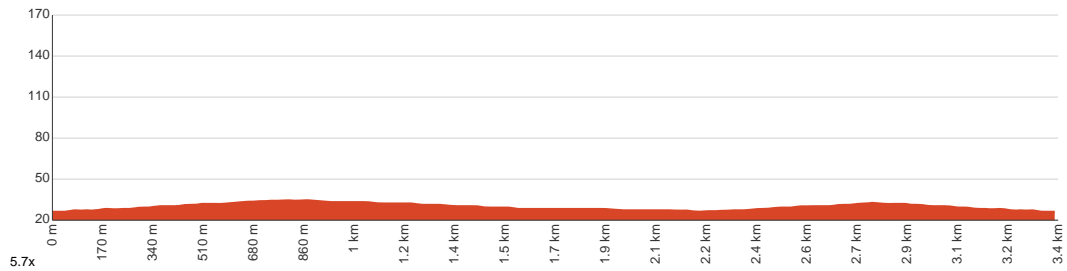
45 min to 1 h 30 min

3.4 km  
Circuit

↑ 16 m  
↓ 16 m

3  
Moderate track

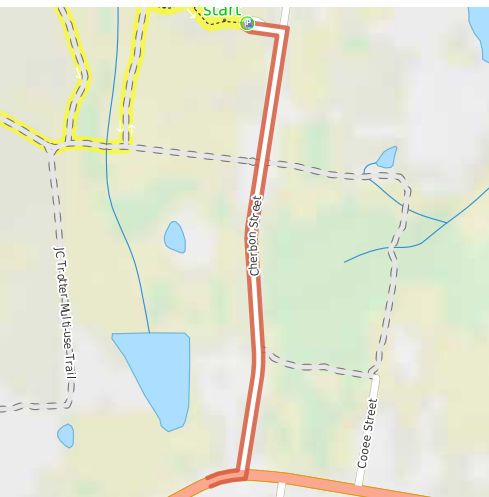
Starting from the car park off Cherbon Street, Burbank, this walk takes you on a circuit in the northern part of JC Trotter Memorial Park, visiting a picnic area along the way. This track offers you a peaceful and quiet experience with plenty of shade to cover you from the sun. With a nice picnic area, electric BBQs and seats spread along the track, this can make for a great little family trip. You may spot some wallabies, kookaburras and even eagles. After rainfall, the whole feel of the area changes but this can lead to some muddy sections. Keep in mind that there are no toilet facilities in the park. Let us begin by acknowledging the Traditional Custodians of the land on which we travel today, and pay our respects to their Elders past and present.



<b>Class 3 of 6</b> Formed track, with some branches and other obstacles	
<b>Quality of track</b>	Clear and well formed track or trail (2/6)
<b>Gradient</b>	Flat, no steps (1/6)
<b>Signage</b>	Directional signs along the way (3/6)
<b>Infrastructure</b>	Generally useful facilities (such as fenced cliffs and seats) (2/6)
<b>Experience Required</b>	No experience required (2/6)
<b>Weather</b>	Weather generally has little impact on safety (2/6)

**Getting to the start:** From Mount Cotton Road, 21

- Turn on to Cherbon Street then drive for 860 m
- Turn left and drive for another 75 m



### Before you start any journey ensure you;

- Tell someone you trust where you are going and what to do if you are late returning
- Have adequate equipment, supplies, skills & knowledge to undertake this journey safely
- Consider weather forecasts, park/track closures & fire dangers
- Can respond to emergencies & call for help at any point
- Are healthy and fit enough for this journey

If not, change plans and stay safe. It is okay to delay and ask people for help.

Share  
Bushwalk.com  
[/j/O4IP9S](https://bushwalk.com/j/O4IP9S)





Tingalpa Reservoir

Bunyip Street  
20

start

JC-Trotter Multi-use Trail

1.5

2.2

0.7

2.8

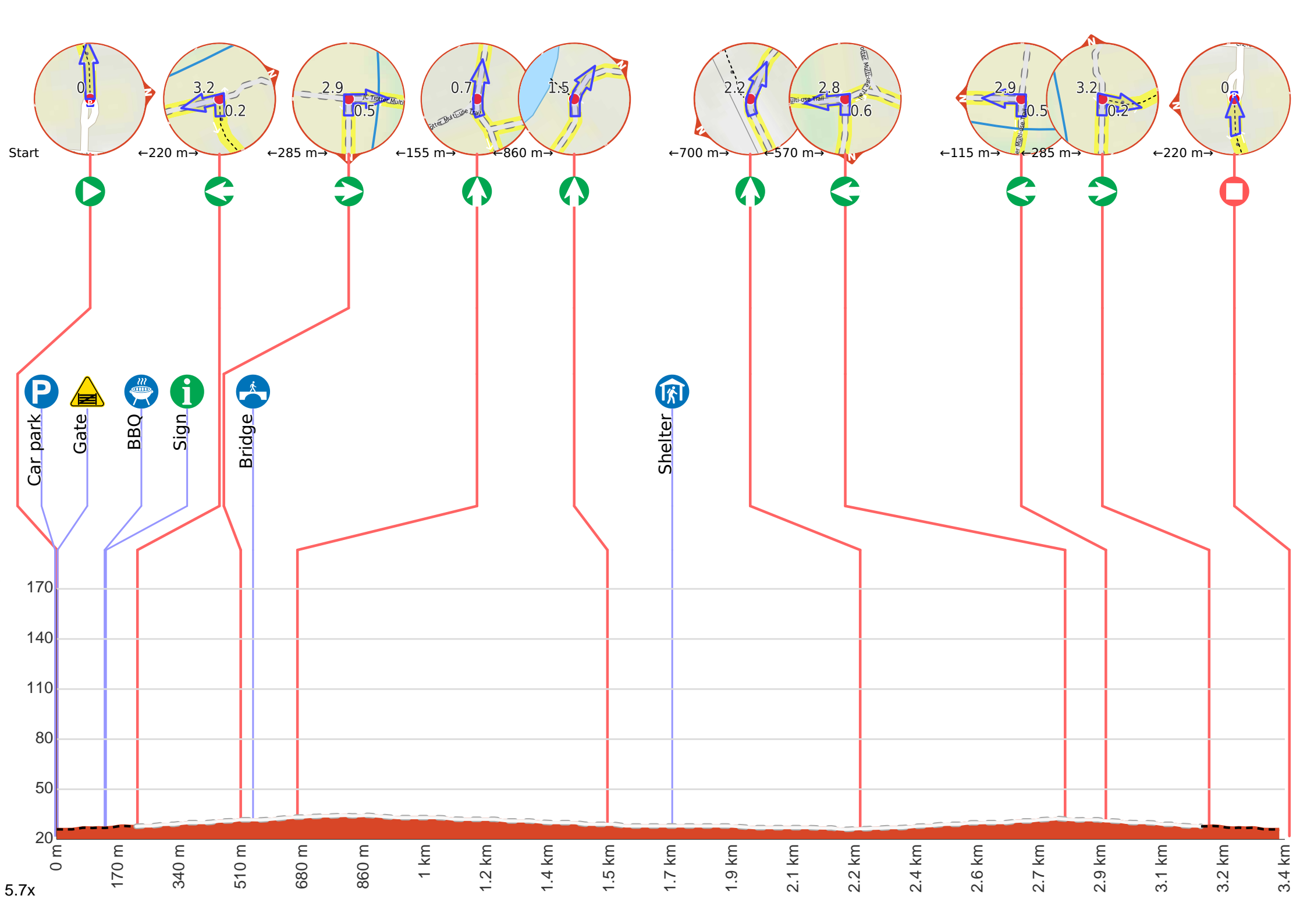
1 km

0.5

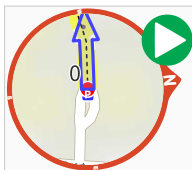
0

Stockyard Creek

Priest Gully



**Getting started:** From the car park off Cherbon Street(865 metres north of intersection with State Route 21), head west along the singular dirt track and pass by the picnic area, then turn left at the T intersection. 280 metres later, turn right at another T intersection and join the multi-use trail. After crossing the creek(might be dry), veer left at the 3-way intersection then keep right to continue along JC Trotter Northern Circuit(clockwise).



**Start.**



There is a car park (about 6 m back from the start).



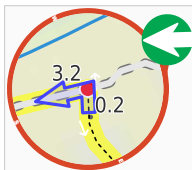
Find the gate at the start.



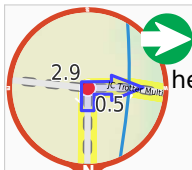
After 130 m pass the BBQ (20 m on your right).



Then pass the sign (15 m on your right).



After another 85 m **turn left**.



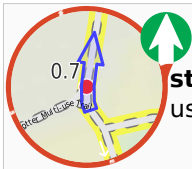
After another 285 m **turn right**, to head along JC Trotter Multi-use Trail.



After another 35 m cross the bridge (about 7 m long)



After another 70 m **continue straight**, to head along JC Trotter Multi-use Trail.



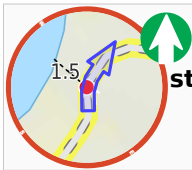
After another 45 m **continue straight**, to head along JC Trotter Multi-use Trail.



After another 325 m **continue straight**.



After another 275 m **continue straight**.



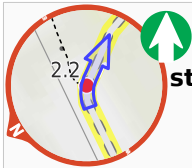
After another 260 m **continue straight**.



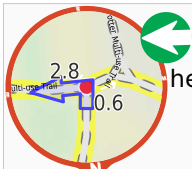
After another 155 m **continue straight**.



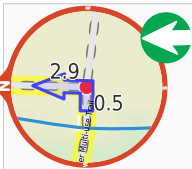
After another 25 m pass the shelter (5 m on your right).



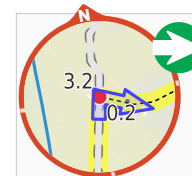
After another 520 m **continue straight**.



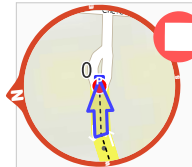
After another 570 m **turn left**, to head along JC Trotter Multi-use Trail.



After another 115 m **turn left**.



After another 285 m **turn right**.



After another 220 m come to the end.