



# Geebung Track

(Darkinjung & Guringai Country)

50 min to 1 h

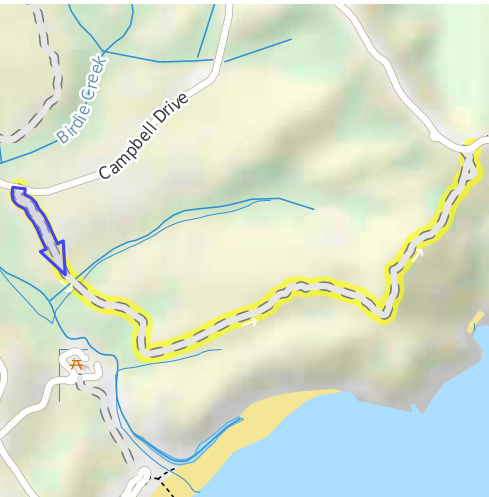
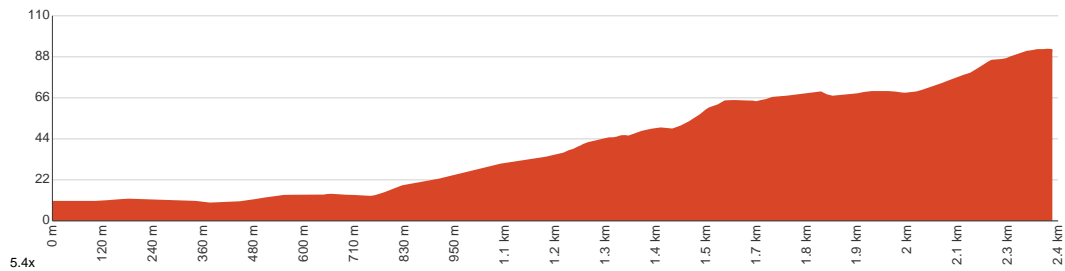
2.4 km  
One way

↑ 90 m  
↓ 8 m

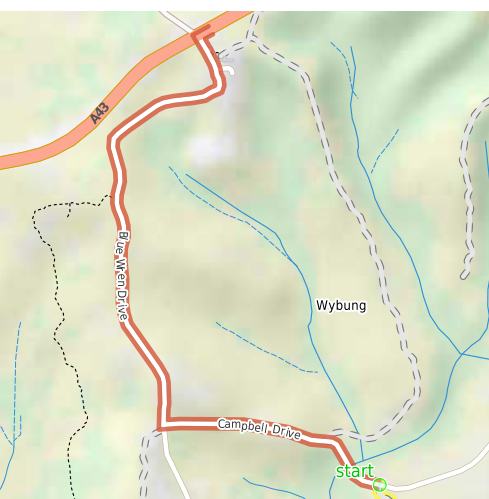
3  
Moderate track



The Geebung Track links Campbell Dr and Wybung Head Rd via a track through the heath. Forming part of a coastal walk, you will find occasional ocean views in addition to a great view of Birdie Beach about halfway. The Geebung Track is a great place to enjoy the wildflower display in spring and early summer. If you have extra time, you could extend your journey with the Wybung Head walk for more ocean views. Let us begin by acknowledging the Darkinjung & Guringai people, Traditional Custodians of the land on which we travel today, and pay our respects to their Elders past and present.



<b>Class 3 of 6</b> Formed track, with some branches and other obstacles	
<b>Quality of track</b>	Clear and well formed track or trail (2/6)
<b>Gradient</b>	Gentle hills with occasional steps (2/6)
<b>Signage</b>	Directional signs along the way (3/6)
<b>Infrastructure</b>	Limited facilities, not all cliffs are fenced (3/6)
<b>Experience Required</b>	Some bushwalking experience recommended (3/6)
<b>Weather</b>	Weather generally has little impact on safety (1/6)



**Getting to the start:** From Pacific Highway, A43

- Turn on to Blue Wern Drive then drive for 1.7 km
- Turn left onto Campbell Drive and drive for another 670 m
- Continue onto Campbell Drive and drive for another 150 m

**Before you start any journey ensure you;**

- Tell someone you trust where you are going and what to do if you are late returning
- Have adequate equipment, supplies, skills & knowledge to undertake this journey safely
- Consider weather forecasts, park/track closures & fire dangers
- Can respond to emergencies & call for help at any point
- Are healthy and fit enough for this journey

If not, change plans and stay safe. It is okay to delay and ask people for help.

Share  
Bushwalk.com  
[ij/O9VUAQ](https://bushwalk.com/ij/O9VUAQ)





Wybung

Birdie Creek

Campbell Drive


start

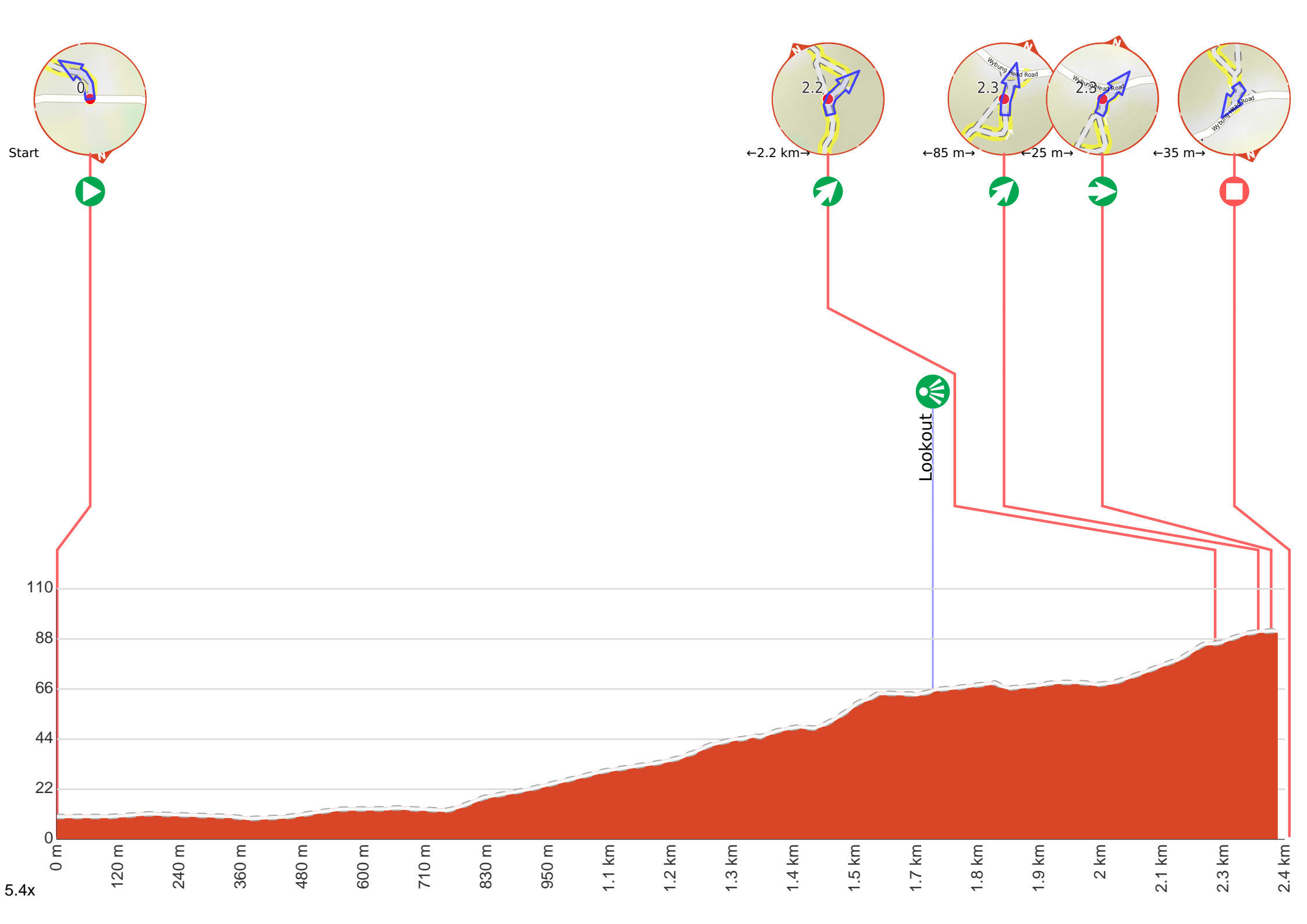
2.2

2.3

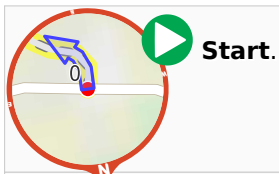
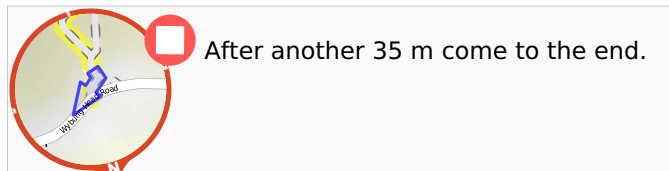
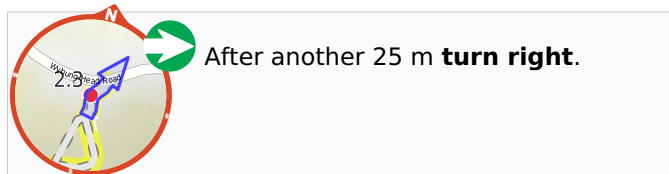
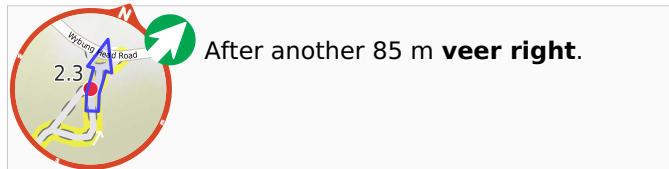
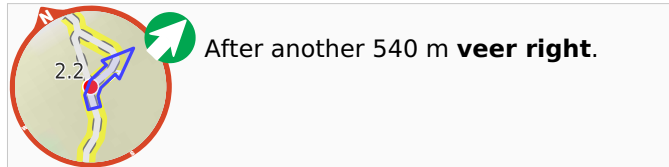
Birdie Beach Drive


Birdie Lagoon






**Getting started:** From Campbell Dr (800m east of the intersection with Blue Wren Dr), this walk heads south around the locked gate, through a clearing then follows the 'Coast Track' sign along the management trail. After about 350m, the management trail ends, and the walk crosses a small creek using a timber boardwalk. The walk heads up a series of timber steps (where the track is now lined with timber) and across a small clearing, then back through tall dense heath for about 200m. Here, the track is no longer lined with timber edging, but is still clear as it soon bends left and heads up the wide ridge through the low heath, with great district views behind. The track continues up the hill as Birdie Beach comes into view (on the right) and, just after a significant left-hand bend, the track comes to the top of the hill with a great view down Birdie Beach (now behind).



 After 1.7 km find the "Birdie Beach View" (on your left).



Birdie Beach View is an informal lookout found on a sweeping bend along the Geebung Track, north of Birdie Beach. The view south over Red Ochre Beach and along Birdie Beach is fantastic. Norah Head can be seen in the distance, past Bird Island. Since the re-vegetation of the track to Birdie Beach Lookout this is the best point from which to enjoy the view. A great spot to enjoy the coast.