




# Ly-ee-moon Graveyard

(Yuin Country)

 10 min to 30 min

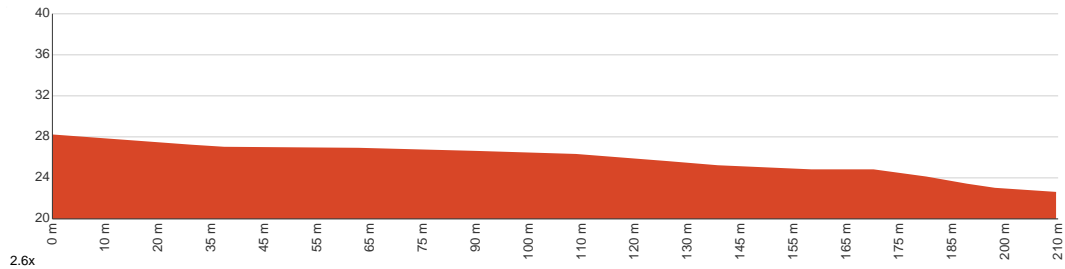
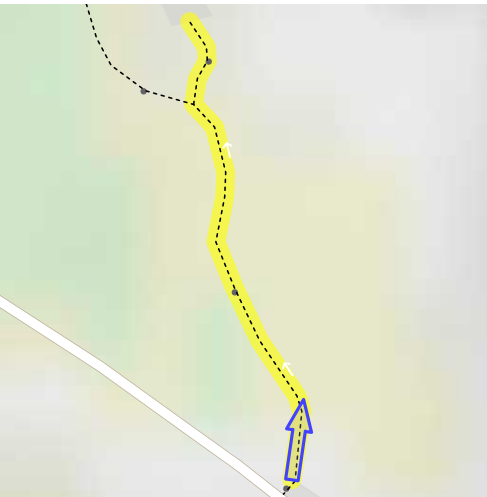
  
420 m  
Return

  
↑ 6 m  
↓ 6 m

 2  
Easy track



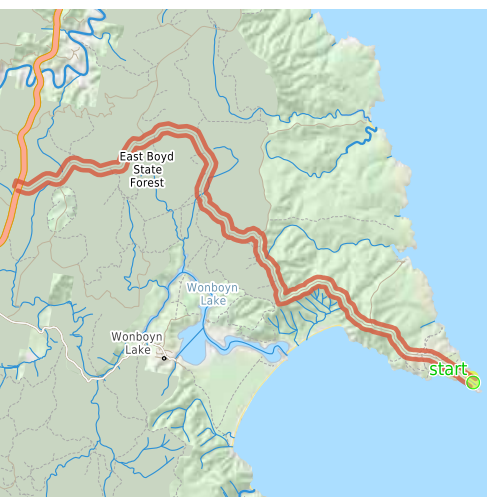
This short walk explores the somber and interesting heritage site of the Ly-ee-moon Graveyard. The graveyard covers quite a large area and is well signposted with information signs. The short walk is well worth the time, especially if you are in the area visiting the lighthouse. The sandy track passes through the dense bushland before opening up to the many unnamed graves. Let us begin by acknowledging the Yuin people, Traditional Custodians of the land on which we travel today, and pay our respects to their Elders past and present.



Class 2 of 6 Clear and well formed track or trail	
<b>Quality of track</b>	Clear and well formed track or trail (2/6)
<b>Gradient</b>	Gentle hills with occasional steps (2/6)
<b>Signage</b>	Clearly signposted (1/6)
<b>Infrastructure</b>	Generally useful facilities (such as fenced cliffs and seats) (1/6)
<b>Experience Required</b>	No experience required (1/6)
<b>Weather</b>	Weather generally has little impact on safety (1/6)

**Getting to the start:** From Princes Highway, A1

- Turn on to Edrom Road then drive for 5.7 km
- Turn right onto Green Cape Road and drive for another 11.2 km
- Turn left onto Green Cape Road and drive for another 6.8 km
- Continue onto Green Cape Road and drive for another 2.5 km



**Before you start any journey ensure you;**

- Tell someone you trust where you are going and what to do if you are late returning
- Have adequate equipment, supplies, skills & knowledge to undertake this journey safely
- Consider weather forecasts, park/track closures & fire dangers
- Can respond to emergencies & call for help at any point
- Are healthy and fit enough for this journey

If not, change plans and stay safe. It is okay to delay and ask people for help.

Share  
[Bushwalk.com](http://bushwalk.com/ij/OS7DZ1)  
[/ij/OS7DZ1](http://ij/OS7DZ1)





Ly-Ee-Moon Cemetery

Light to Light Walk

0.2

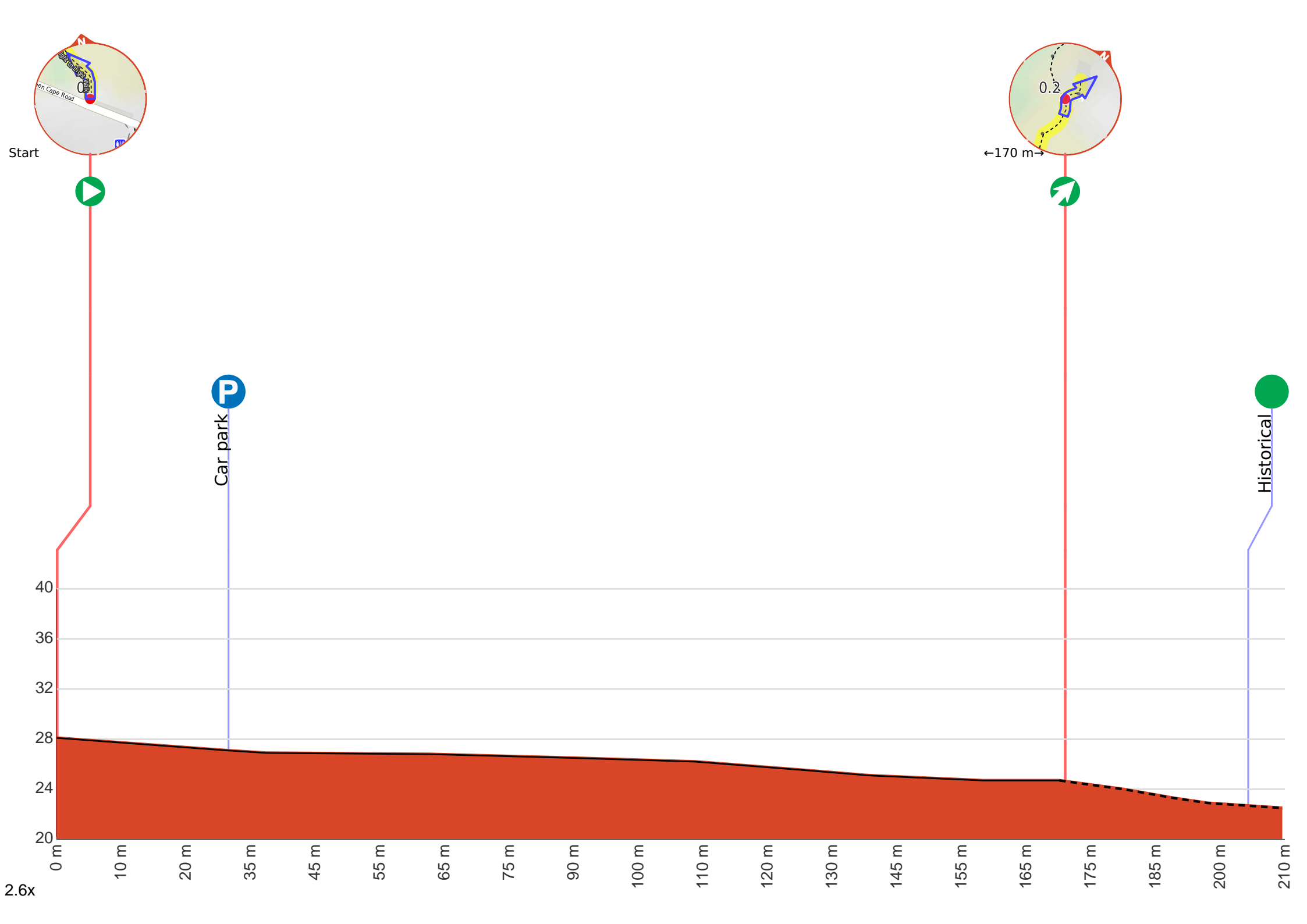
Light to Light Walk

Light to Light Walk

Green Cape Lighthouse Road

start





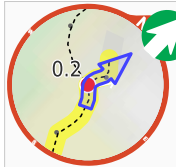
**Getting started:** From the intersection, this walk heads in the opposite direction to the 'Lighthouse Walkway' signs through the car park. The walk soon meets a bush track into the melaleuca and heath, which it follows to the signposted intersection of the Ly-ee-moon Graveyard.



**Start.**



After 30 m to find the car park.



After another 140 m **veer right.**



After another 30 m come to the "Ly-ee-moon Graveyard".



The Ly-ee-moon Graveyard is a stark reminder of the horrific accident on the night of May 31st, 1886, when 71 men, women and children lost their lives. The white stone and single cross marks the positions of the unnamed graves. The nearby plaque names the people who lost their lives - sadly some names were not known and these people are remembered only by comments such as 'one who had a German accent'. During the dark night, the lighthouse keeper and assistant heroically rescued 16 people from the sea, and were left to listen to cries for help though the night of other people who could not be saved. The mother of Blessed Mary MacKillop, the first Australian to be beatified by the Catholic church, was one of those lost during the night. The fast and normally reliable ship, operated by the Australian Steam Navigation Company, was a single screw ship converted from a paddle steamer when it was brought to Australia in 1876. The graveyard is about 300m north-west of the Green Cape lighthouse, which was operational at the time the SS Ly-ee-moon struck the reef and sunk.



Turn around here and retrace the main route for 210 m to get back to the start.