



Python Rock Lookout

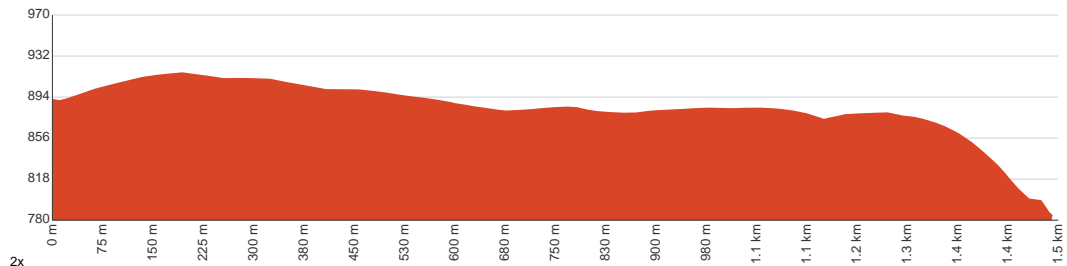
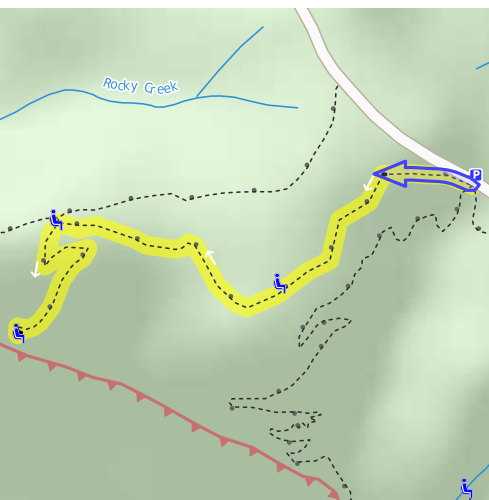
45 min to 1 h 30 min

3 km
Return

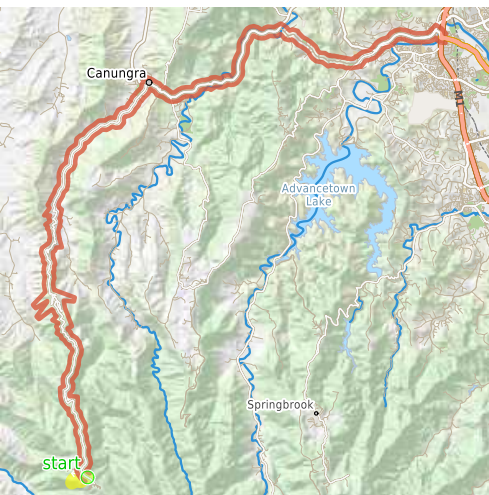
↑ 190 m
↓ 190 m

2
Easy track

Starting across the car park on Lamington National Park Road, O'Reilly, this walk takes you to the Python Rock Lookout and back via the same-titled singular track, exploring the woodland of Lamington National Park along the way. Expect a peaceful and undemanding walk opening up to a lookout which provides you stunning views over southern Lamington, including Mount Razorback in the distance. The path up to the lookout is clear, shaded and quite suitable for kids. Allow time to take in the exceptional views, and maybe bring some snacks to have a scenic picnic in nature. Let us begin by acknowledging the Traditional Custodians of the land on which we travel today, and pay our respects to their Elders past and present.



Class 2 of 6 Clear and well formed track or trail	
Quality of track	Clear and well formed track or trail (2/6)
Gradient	Gentle hills with occasional steps (2/6)
Signage	Clearly signposted (2/6)
Infrastructure	Generally useful facilities (such as fenced cliffs and seats) (1/6)
Experience Required	No experience required (1/6)
Weather	Weather generally has little impact on safety (1/6)



Getting to the start: From Nerang - Broadbeach Road, 90

- Turn on to Price Street, 90, 8 then drive for 3.9 km
- Keep right onto Beaudesert - Nerang Road, 90, 8 and drive for another 175 m
- Continue onto Nerang - Murwillumbah Road, 97 and drive for another 1.2 km
- Turn right onto Clagiraba Road and drive for another 5.7 km
- Turn left onto Beaudesert - Nerang Road, 90, 8 and drive for another 10.7 km
- Turn left onto Kidston Street and drive for another 35.1 km

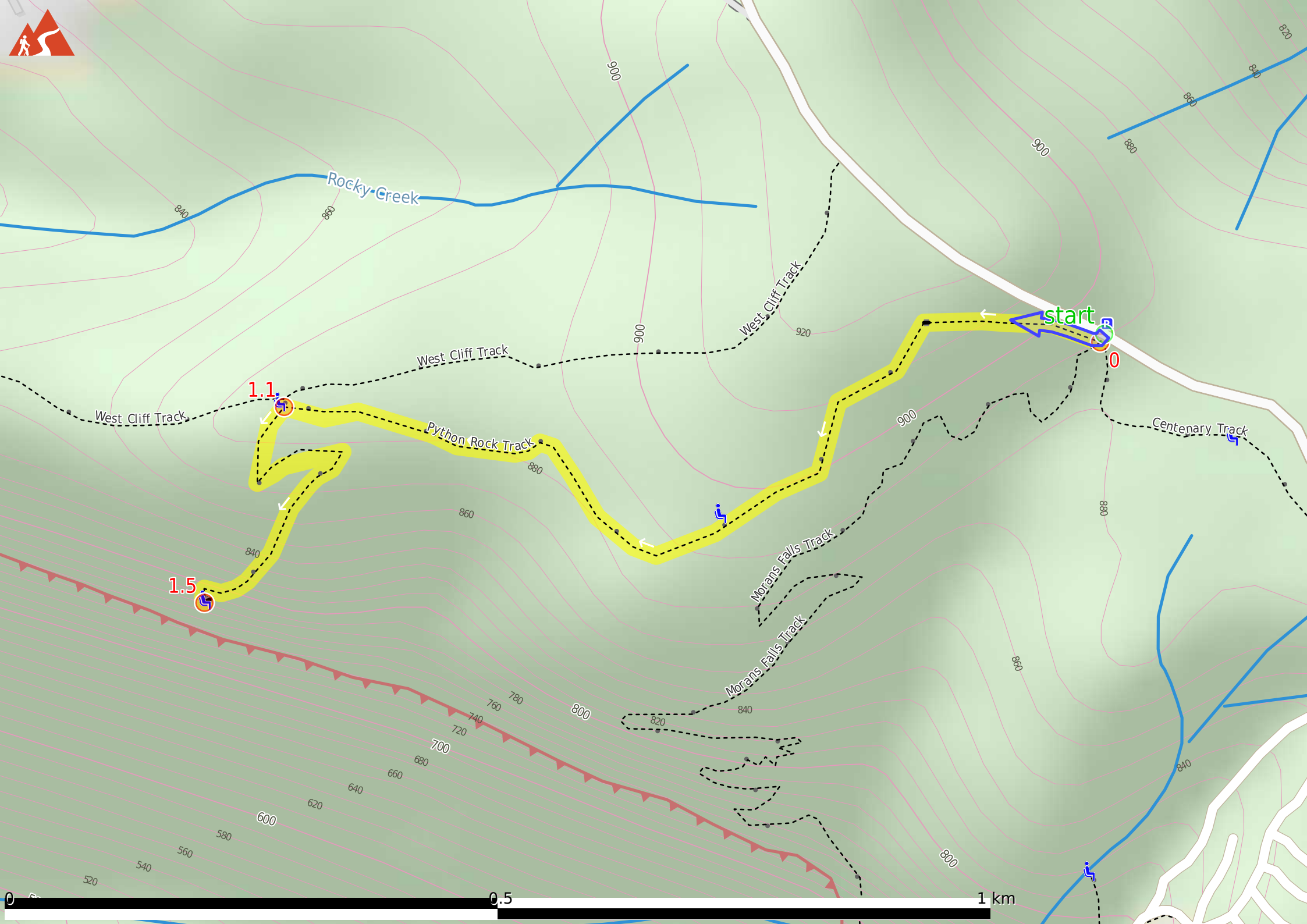
Before you start any journey ensure you;

- Tell someone you trust where you are going and what to do if you are late returning
- Have adequate equipment, supplies, skills & knowledge to undertake this journey safely
- Consider weather forecasts, park/track closures & fire dangers
- Can respond to emergencies & call for help at any point
- Are healthy and fit enough for this journey

If not, change plans and stay safe. It is okay to delay and ask people for help.

Share
Bushwalk.com
[/ij/OTXNB3](https://bushwalk.com/ij/OTXNB3)





Rocky Creek

West Cliff Track

West Cliff Track

West Cliff Track

1.1

Python Rock Track

Morans Falls Track

Morans Falls Track

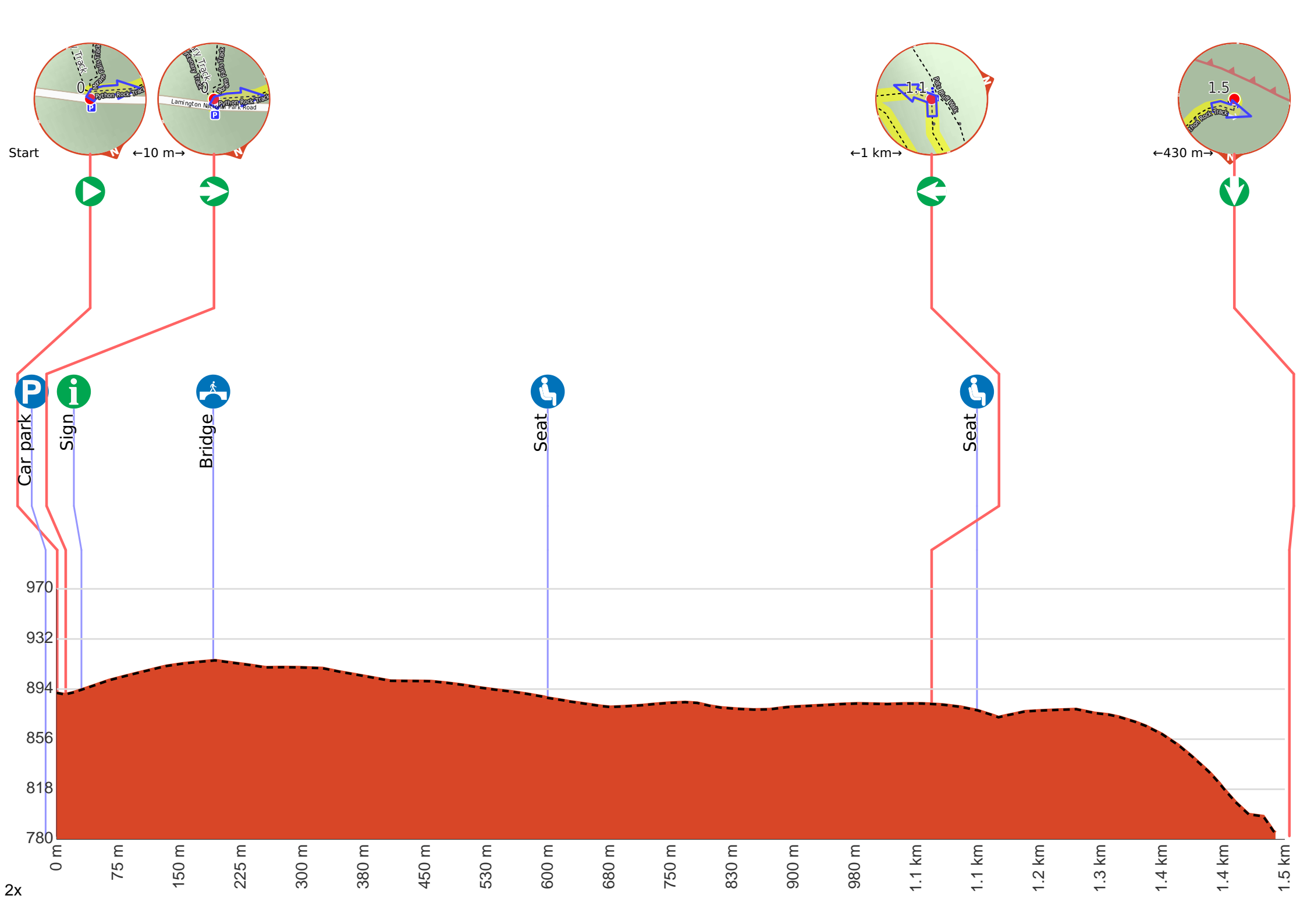
Centenary Track

1.5

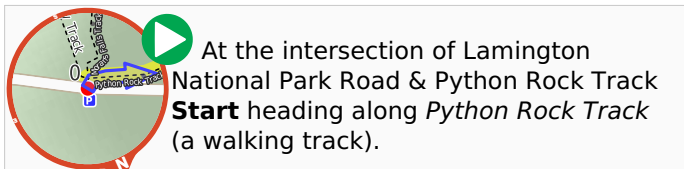
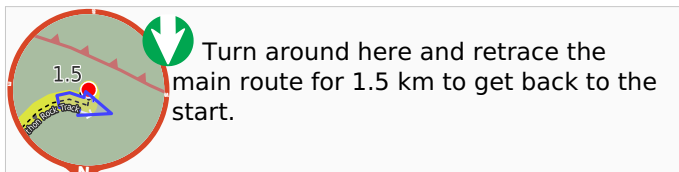
start

0.5

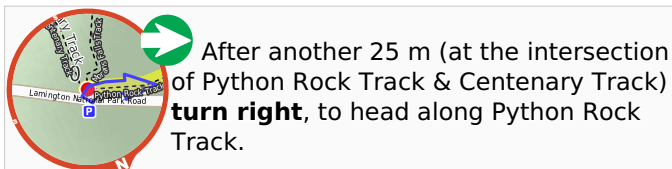
1 km



Getting started: From the car park on Lamington National Park Road(900 metres northwest of O'Reilly's Rainforest Retreat), cross the road and head down the steps. Head towards the green sign then turn right following the "Python Rock Lookout" signage. Follow the dirt track as it meanders deeper into the woodland to continue towards Python Rock Lookout.



P There is a car park (about 15 m back from the start).

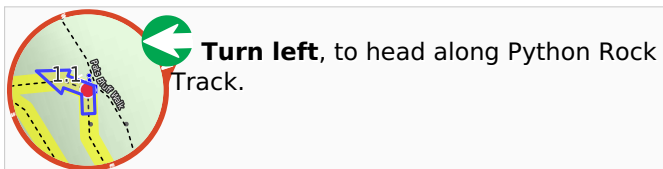


i After another 20 m pass the sign.

🚶 After another 160 m cross the bridge (about 5 m long)

♿ After another 400 m pass a seat (15 m on your right).

♿ After another 520 m pass a seat (8 m on your right)., has no backrest.



♿ After another 430 m come to a seat., has a backrest.

👁 Then come to "Python Rock Lookout".