



Wetland Trail to Redgum Lookout

(Darkinjung & Guringai Country)

1 h to 1 h 15 min

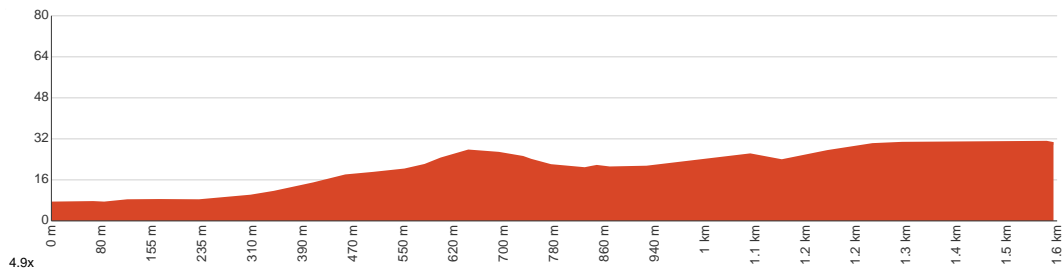
3.1 km
Return

↑ 45 m
↓ 45 m

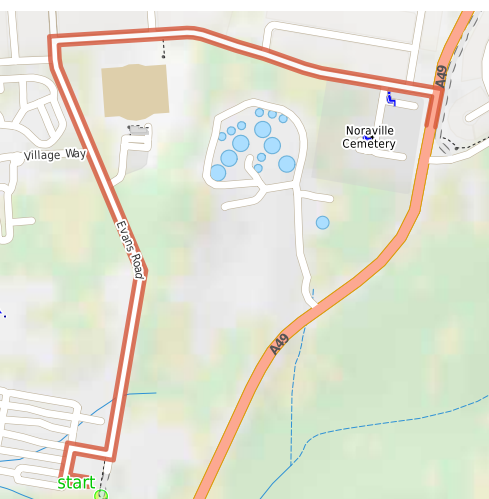
3
Moderate track



A very nice walk through some wetland forest and some of the beautiful Sydney Redgum forest, a feature of the area. The unnamed Redgum Lookout, at the return point of the walk, has some great views and is an atmospheric spot to spend some time before returning. Much of the walk is on sandy tracks. The start/end of the walk can be reached by bus. Let us begin by acknowledging the Darkinjung & Guringai people, Traditional Custodians of the land on which we travel today, and pay our respects to their Elders past and present.



Class 3 of 6 Formed track, with some branches and other obstacles	
Quality of track	Clear and well formed track or trail (2/6)
Gradient	Short steep hills (3/6)
Signage	Directional signs along the way (3/6)
Infrastructure	Limited facilities, not all cliffs are fenced (3/6)
Experience Required	No experience required (1/6)
Weather	Weather generally has little impact on safety (1/6)



Getting to the start: From Wilfred Barrett Drive, A49

- Turn on to Oleander Street then drive for 820 m
- Turn left onto Evans Road and drive for another 900 m
- Turn right onto Heritage Drive and drive for another 80 m
- Turn left onto Banjo Boulevard and drive for another 65 m
- Turn left onto Argyle Close and drive for another 50 m

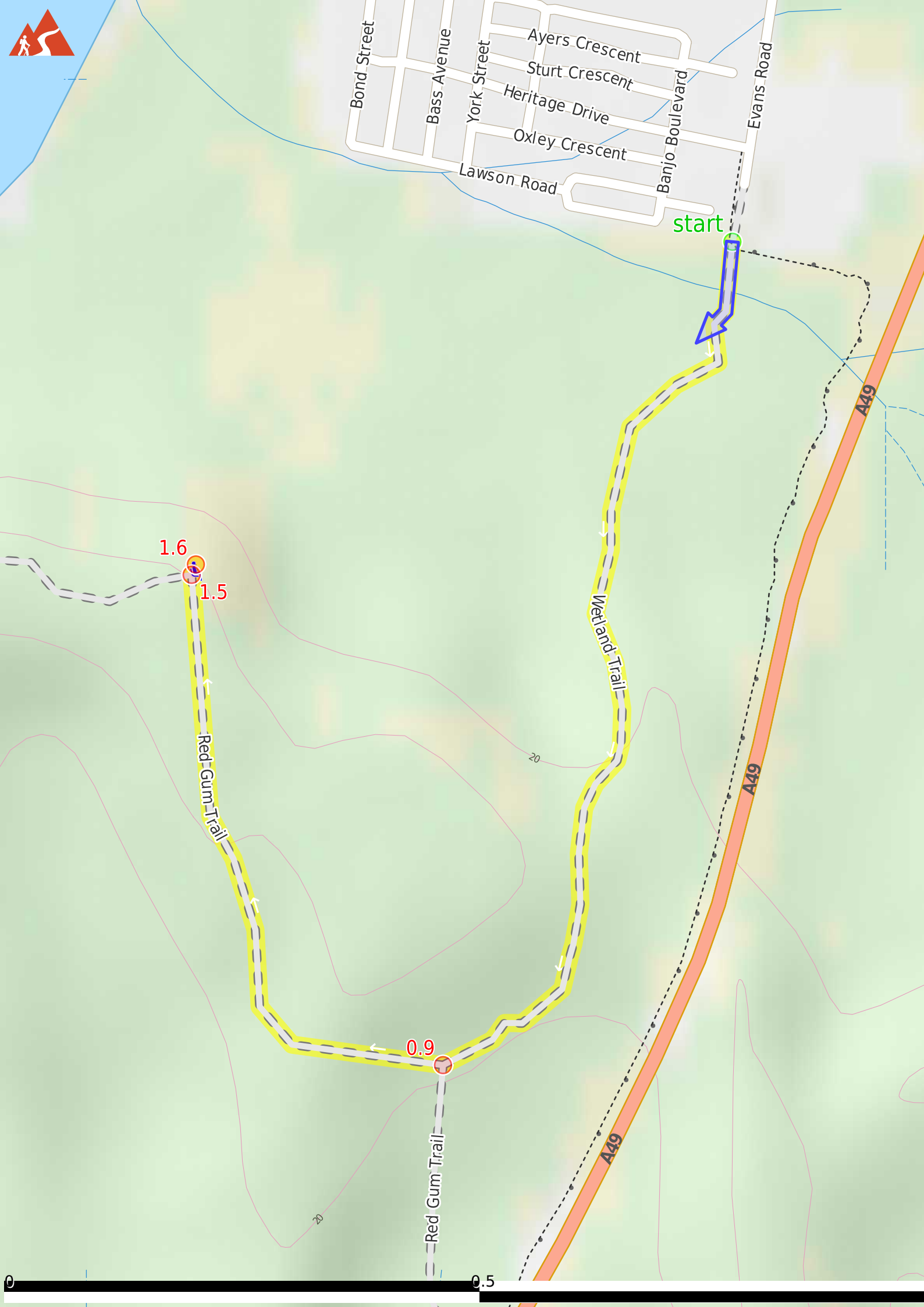
Before you start any journey ensure you;

- Tell someone you trust where you are going and what to do if you are late returning
- Have adequate equipment, supplies, skills & knowledge to undertake this journey safely
- Consider weather forecasts, park/track closures & fire dangers
- Can respond to emergencies & call for help at any point
- Are healthy and fit enough for this journey

If not, change plans and stay safe. It is okay to delay and ask people for help.

Share
Bushwalk.com
[/j/OY72TT](https://bushwalk.com/j/OY72TT)





start

1.6

1.5

0.9

0.5

Bond Street

Bass Avenue

York Street

Ayers Crescent

Sturt Crescent

Heritage Drive

Oxley Crescent

Lawson Road

Banjo Boulevard

Evans Road

Wetland Trail

Red Gum Trail

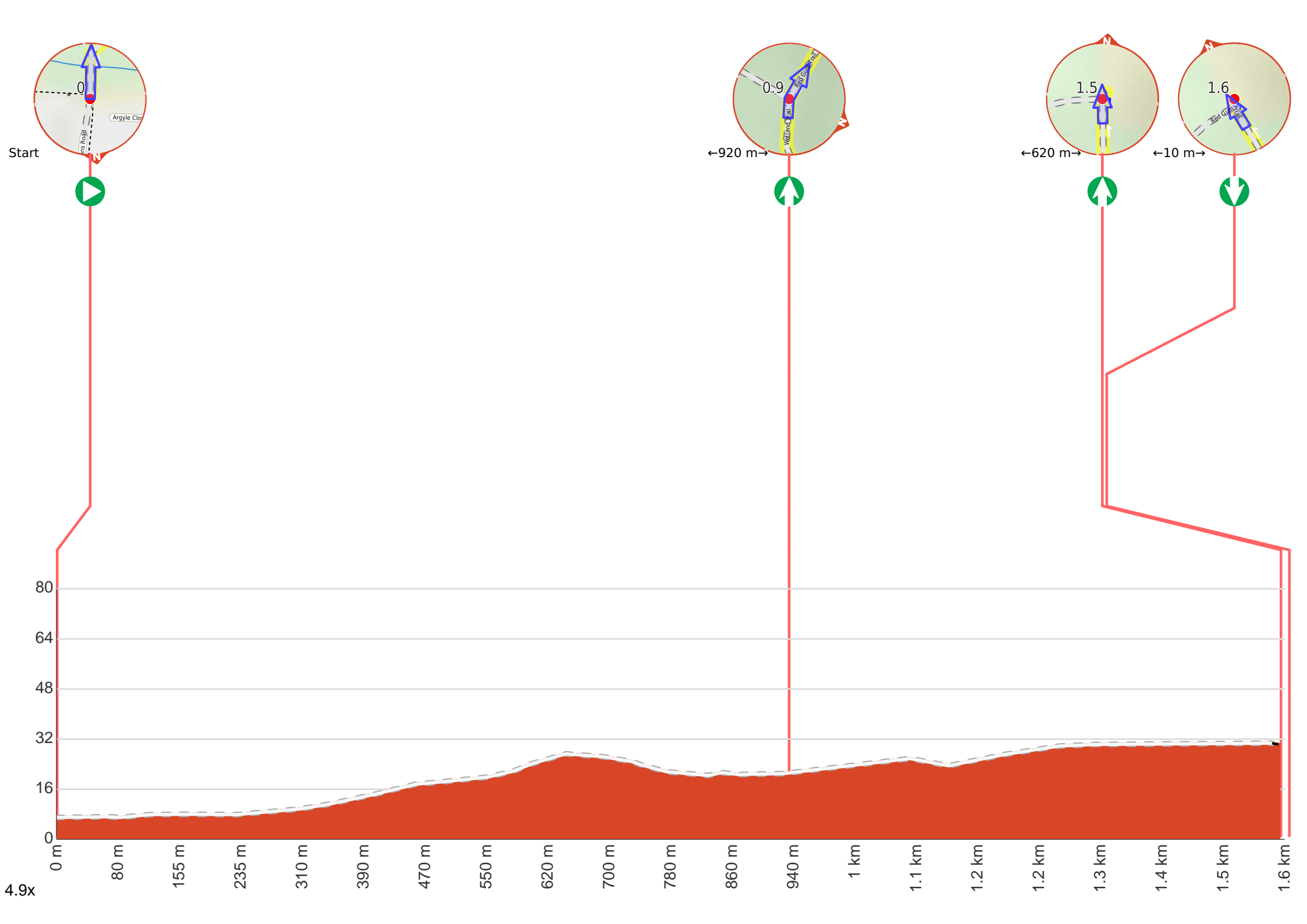
Red Gum Trail

A49

A49

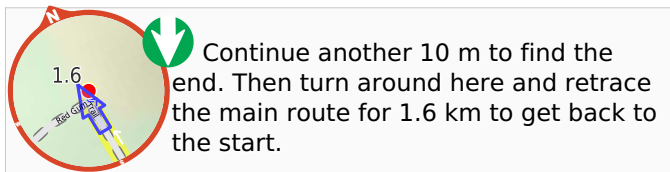
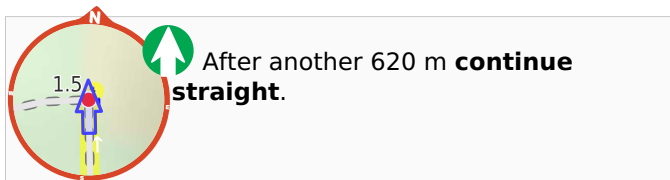
A49

0



Getting started: From the end of Evans Rd, Toukley, the walk passes around a gate, passes an information board and 'Wyrabalong National Park' sign, and follows the bush track. The track winds through the swampy forest for a while, crossing a small wooden bridge, before passing a 'Wetlands' information board, on the right. The track then meanders through the forest for some time, passing a 'Wetlands Trail' sign, to the right. The forest becomes drier and the track becomes wider and sandy as it undulates through the forest to reach the intersection with the 'Red Gum Track'.

From the intersection, the walk follows the right arrow on the 'Red Gum Trail' sign, along the sandy bush track. The track immediately drops through a gully and meanders up the other side. This section of the walk climbs and drops a little as it passes through very nice forest, with twisted tree branches leaning over the trail. The track passes a 'Red Gum Forest' information board, to the left, and continues for while to reach a wooden lookout platform with atmospheric views to the north and north-east.



"Redgum lookout".



This unnamed lookout is in the Wyrabalong National park, north of The Entrance and provides views to the north across part of Tuggerah Lake and Toukley. The lookout is on the Redgum Trail and consists of a fenced wooden platform with a seat. This is a nice, atmospheric spot to take a break on the walk.



A seat.

