



Signal Peak (from Mt Abrupt car park)

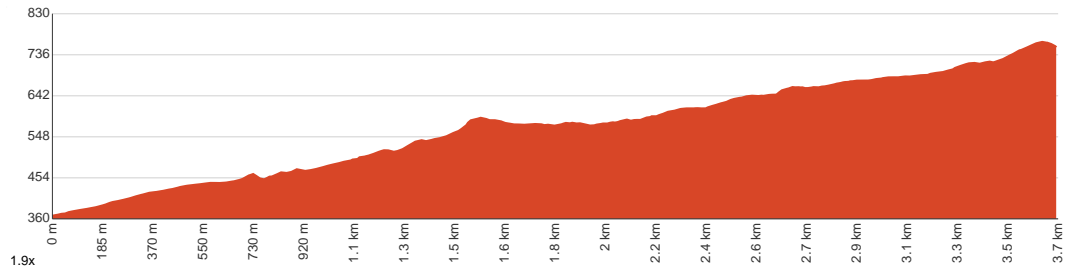
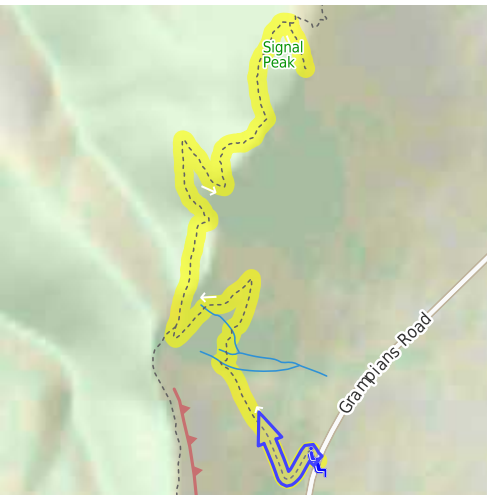
3 h to 4 h

7.3 km
Return

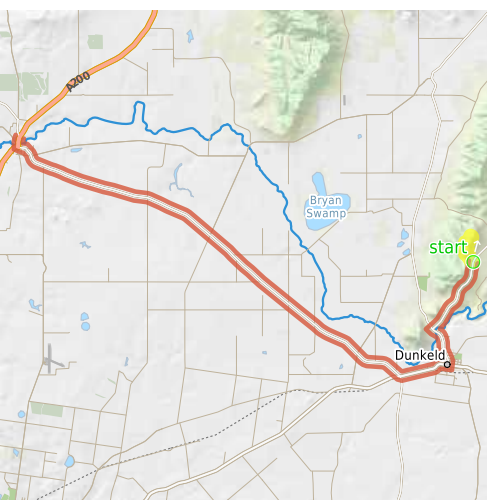
↑ 534 m
↓ 534 m

4
Hard track

Starting from Mount Abrupt Car Park, Bornes Hill, this walk takes you to Signal Peak in Grampians National Park. You can traverse the forest setting in the first half of the walk and can enjoy the great open vistas of the Southern Grampians and Dunkeld at the second part. It starts off steadily and becomes steeper towards the end of the trail. The area is also prone to stay moist after heavy rainfall. Let us begin by acknowledging the Traditional Custodians of the land on which we travel today, and pay our respects to their Elders past and present.



Class 4 of 6 Rough track, where fallen trees and other obstacles are likely	
Quality of track	Rough track, where fallen trees and other obstacles are likely (4/6)
Gradient	Very steep (4/6)
Signage	Directional signs along the way (3/6)
Infrastructure	Limited facilities (such as cliffs not fenced, significant creeks not bridged) (4/6)
Experience Required	Moderate level of bushwalking experience recommended (4/6)
Weather	Storms may impact on navigation and safety (3/6)



Getting to the start: From Henty Highway, A200, Cavendish.

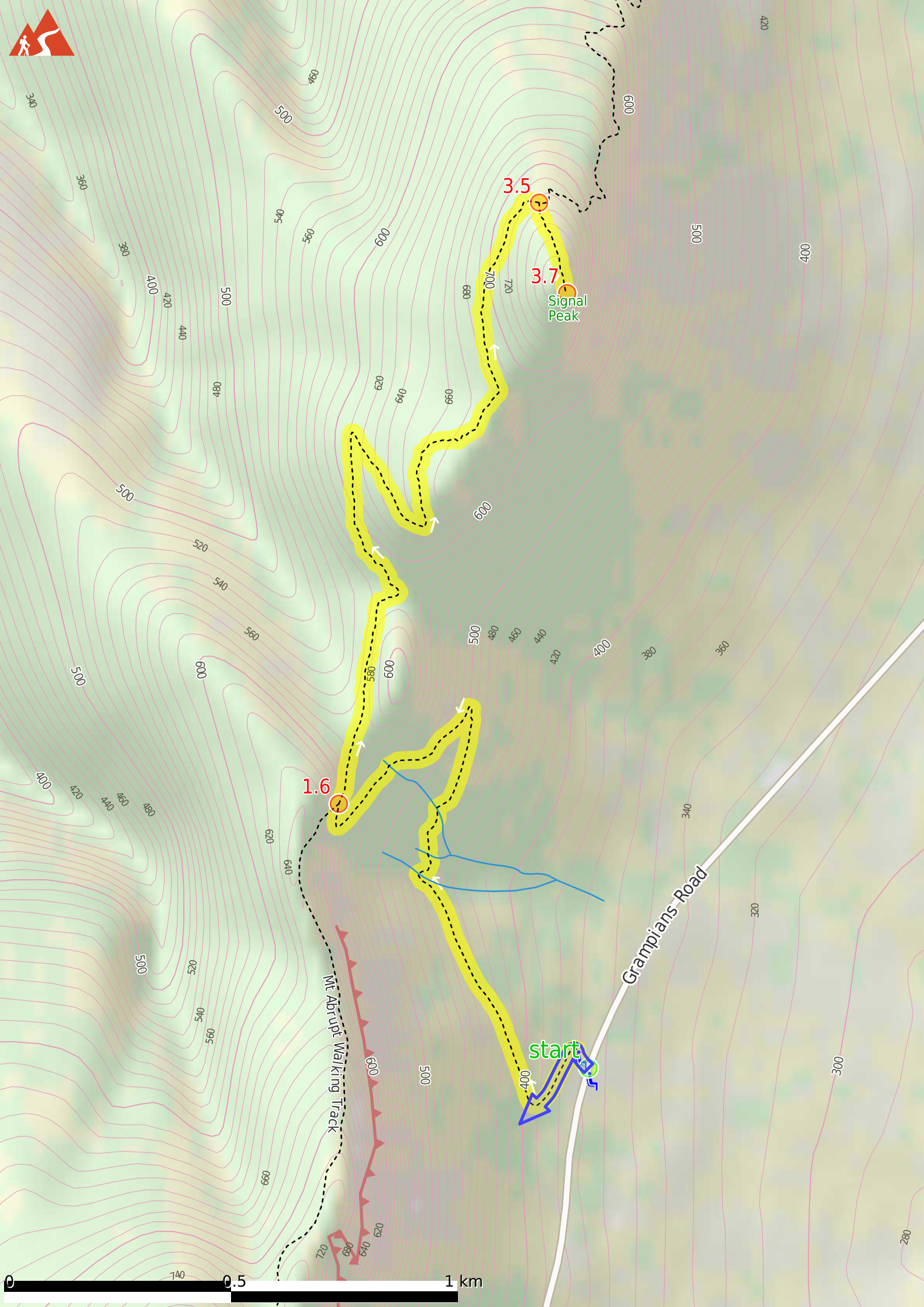
- Turn on to Dunkeld - Cavendish Road, C188 then drive for 28.6 km
- Turn left onto Glenelg Highway, B160 and drive for another 3.1 km
- Turn left onto Templeton Street, C216 and drive for another 2.6 km
- Turn right onto Grampians Road, C216 and drive for another 5.1 km

Before you start any journey ensure you;

- Tell someone you trust where you are going and what to do if you are late returning
 - Have adequate equipment, supplies, skills & knowledge to undertake this journey safely
 - Consider weather forecasts, park/track closures & fire dangers
 - Can respond to emergencies & call for help at any point
 - Are healthy and fit enough for this journey
- If not, change plans and stay safe. It is okay to delay and ask people for help.

Share
Bushwalk.com
[/j/P9BGRA](https://bushwalk.com/j/P9BGRA)





0 0.5 1 km

1.6

3.5

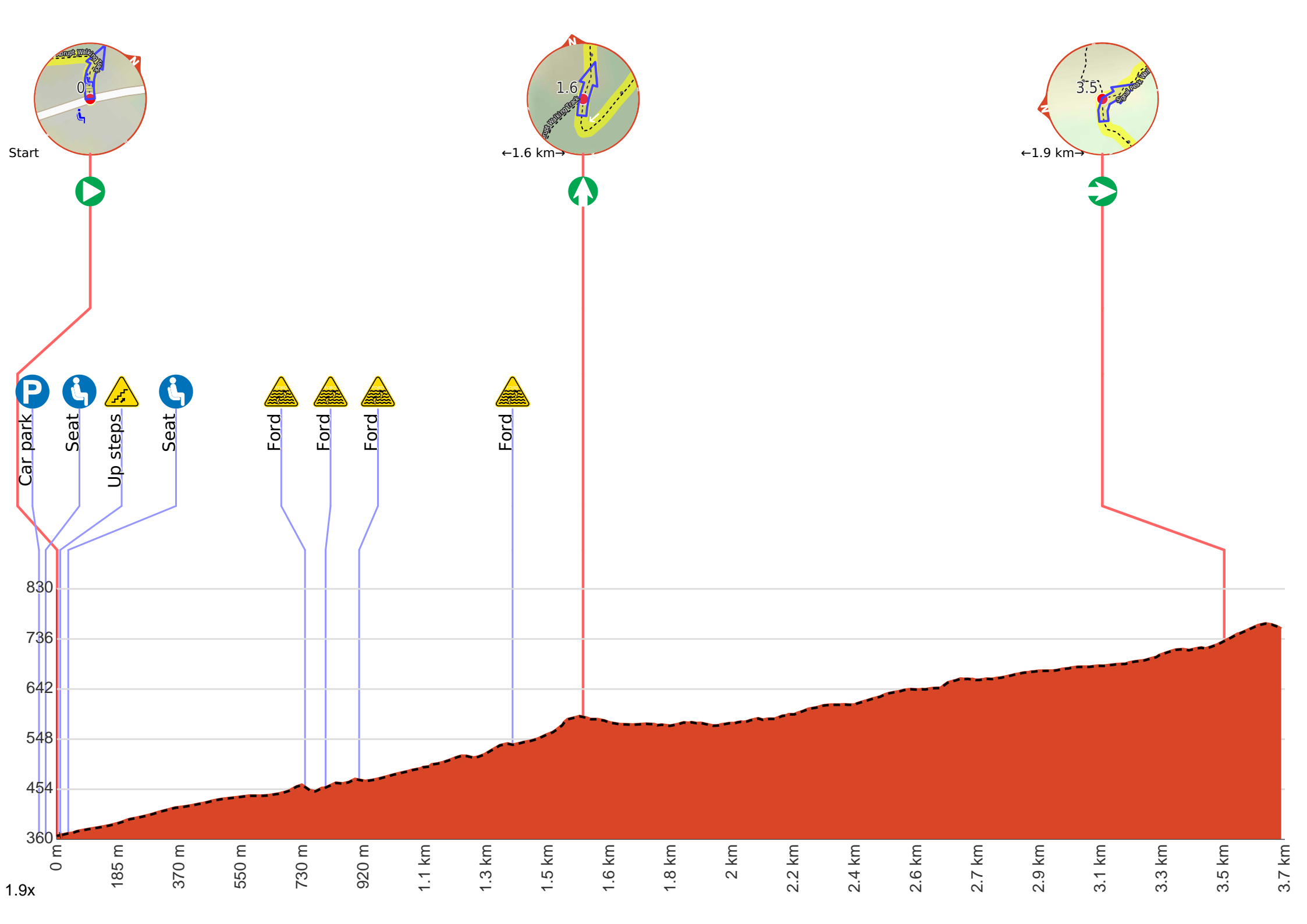
3.7

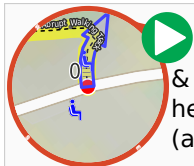
Signal Peak

Grampians Road

Mt Abrupt Walking Track

start





At the intersection of Grampians Road & Mt Abrupt Walking Track **Start** heading along *Mt Abrupt Walking Track* (a walking track).



Mount Abrupt Carpark (about 55 m back from the start).



There is a seat (about 35 m back from the start)., has no backrest.



After another 45 m head up the 7 rock steps (about 8 m long)



After 15 m pass a seat (on your left)., has no backrest.



After another 700 m cross the ford.



After another 60 m cross the ford.



After another 100 m cross the ford.




After another 450 m cross the ford.



After another 210 m (at the intersection of Grampians Peaks Trail & Mt Abrupt Walking Track) **continue straight**, to head along Grampians Peaks Trail.



After another 1.9 km (at the intersection of Signal Peak Walk & Grampians Peaks Trail) **turn right**, to head along Signal Peak Walk.



After another 195 m come to "Signal Peak".



Turn around here and retrace the main route for 3.7 km to get back to the start.