



Woodlands Loop

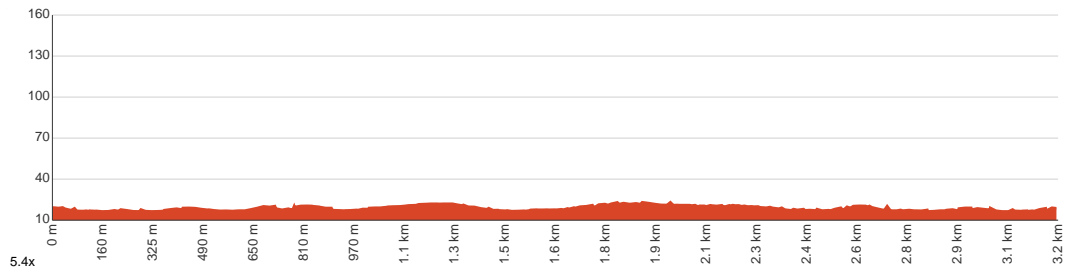
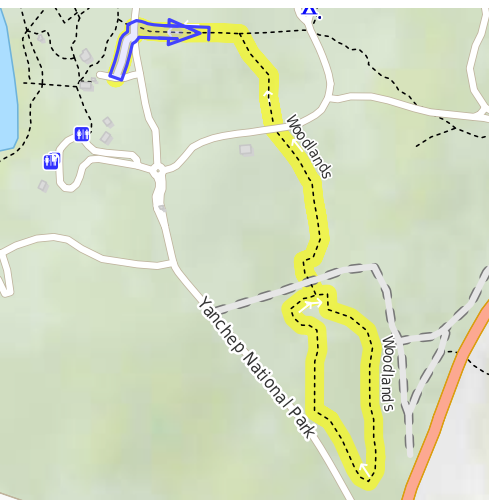
45 min to 1 h 30 min

3.2 km
Circuit

↑ 36 m
↓ 36 m

2
Easy track

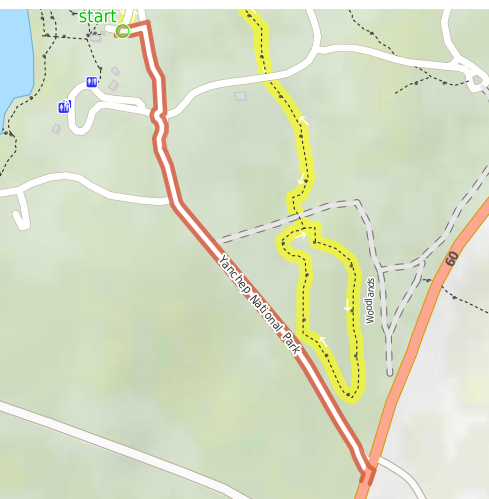
Starting from the car park next to Mc Ness House Visitor Centre and Gift Shop, Yanchep, this walk takes you to the Woodlands Circuit. This walk is a small treasure for families and children, especially if they want to experience nature as much as possible. There is an excellent variety of wildlife, including native birds, parrots, lizards, and you can even see kangaroos. Additionally, the flora is comprised of orchids, kangaroo paws, cat's paw and a wide variety of trees. The walk is not short and suitable for most fitness levels. Let us begin by acknowledging the Traditional Custodians of the land on which we travel today, and pay our respects to their Elders past and present.



Class 2 of 6 Clear and well formed track or trail	
Quality of track	Clear and well formed track or trail (2/6)
Gradient	Flat, no steps (1/6)
Signage	Clearly signposted (2/6)
Infrastructure	Generally useful facilities (such as fenced cliffs and seats) (2/6)
Experience Required	No experience required (1/6)
Weather	Weather generally has little impact on safety (2/6)

Getting to the start: From Indian Ocean Drive, 60, Yanchep.

- Turn on to Yanchep National Park then drive for 900 m
- At roundabout, take exit 2 and drive for another 210 m
- Turn left and drive for another 50 m
- Turn sharp right and drive for another 5 m



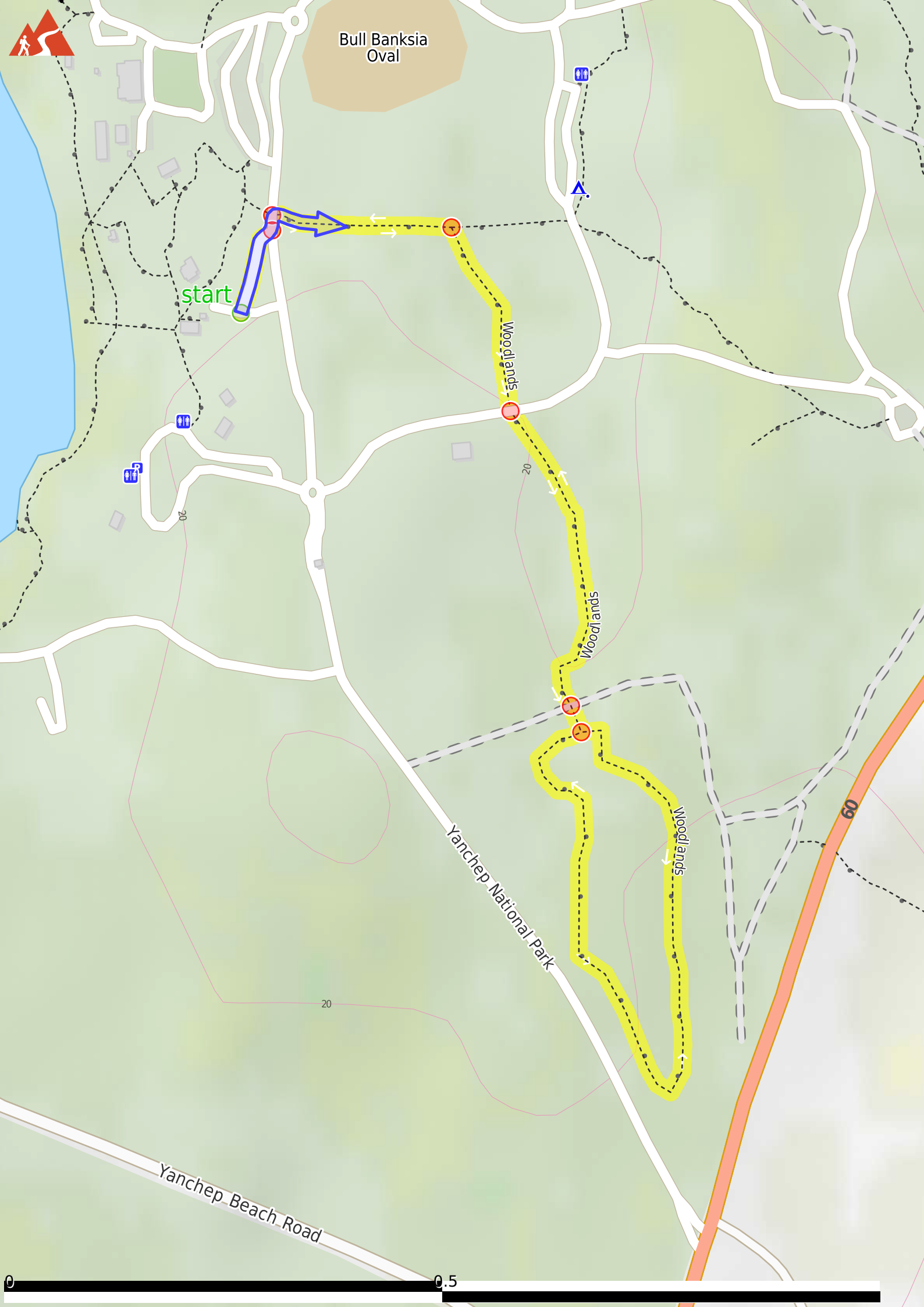
Before you start any journey ensure you;

- Tell someone you trust where you are going and what to do if you are late returning
- Have adequate equipment, supplies, skills & knowledge to undertake this journey safely
- Consider weather forecasts, park/track closures & fire dangers
- Can respond to emergencies & call for help at any point
- Are healthy and fit enough for this journey

If not, change plans and stay safe. It is okay to delay and ask people for help.

Share
Bushwalk.com
[/j/PJVV8A](https://bushwalk.com/j/PJVV8A)





Bull Banksia Oval

start

Woodlands

Woodlands

Woodlands

Yanchep National Park

Yanchep Beach Road

60

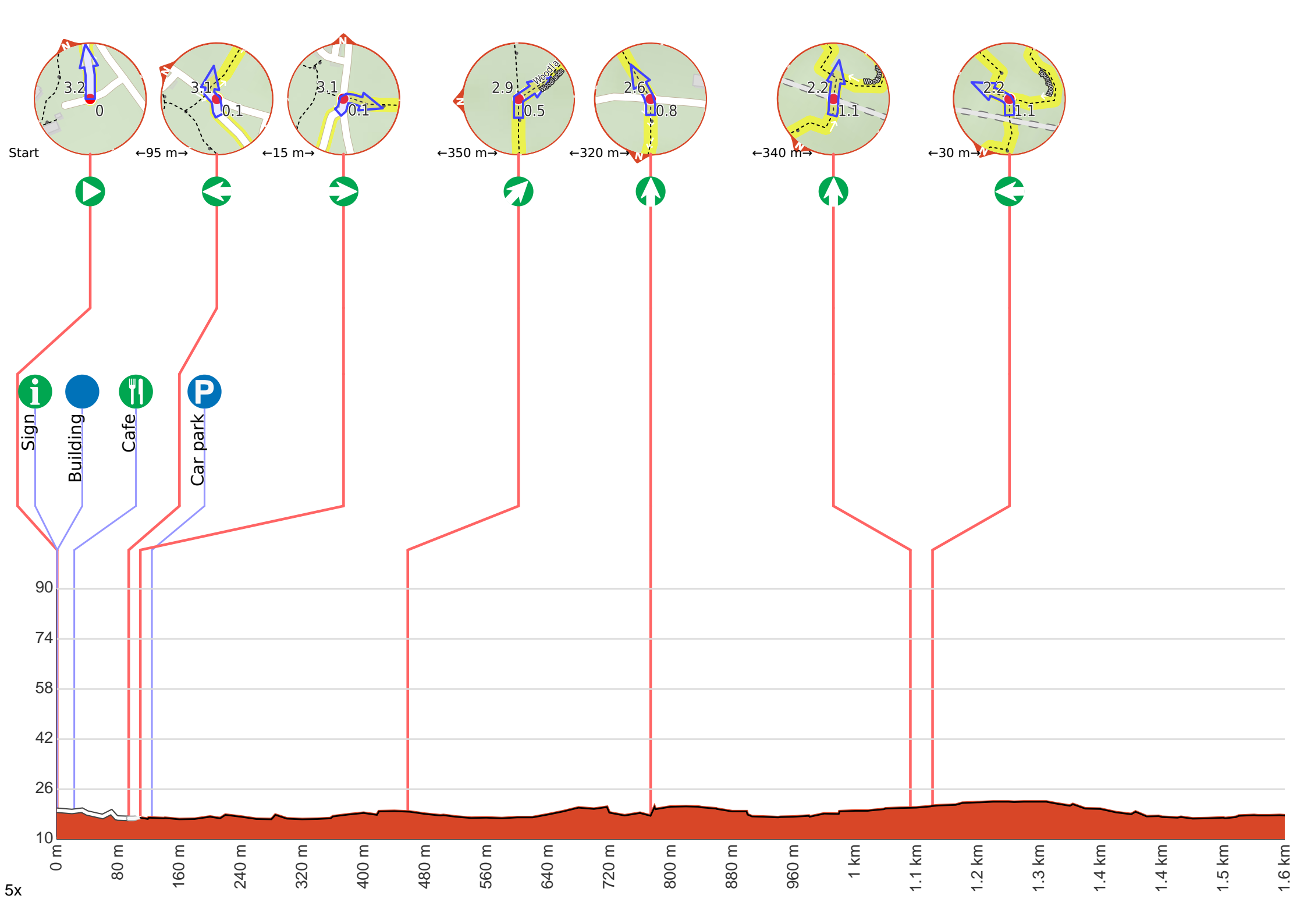
0.5

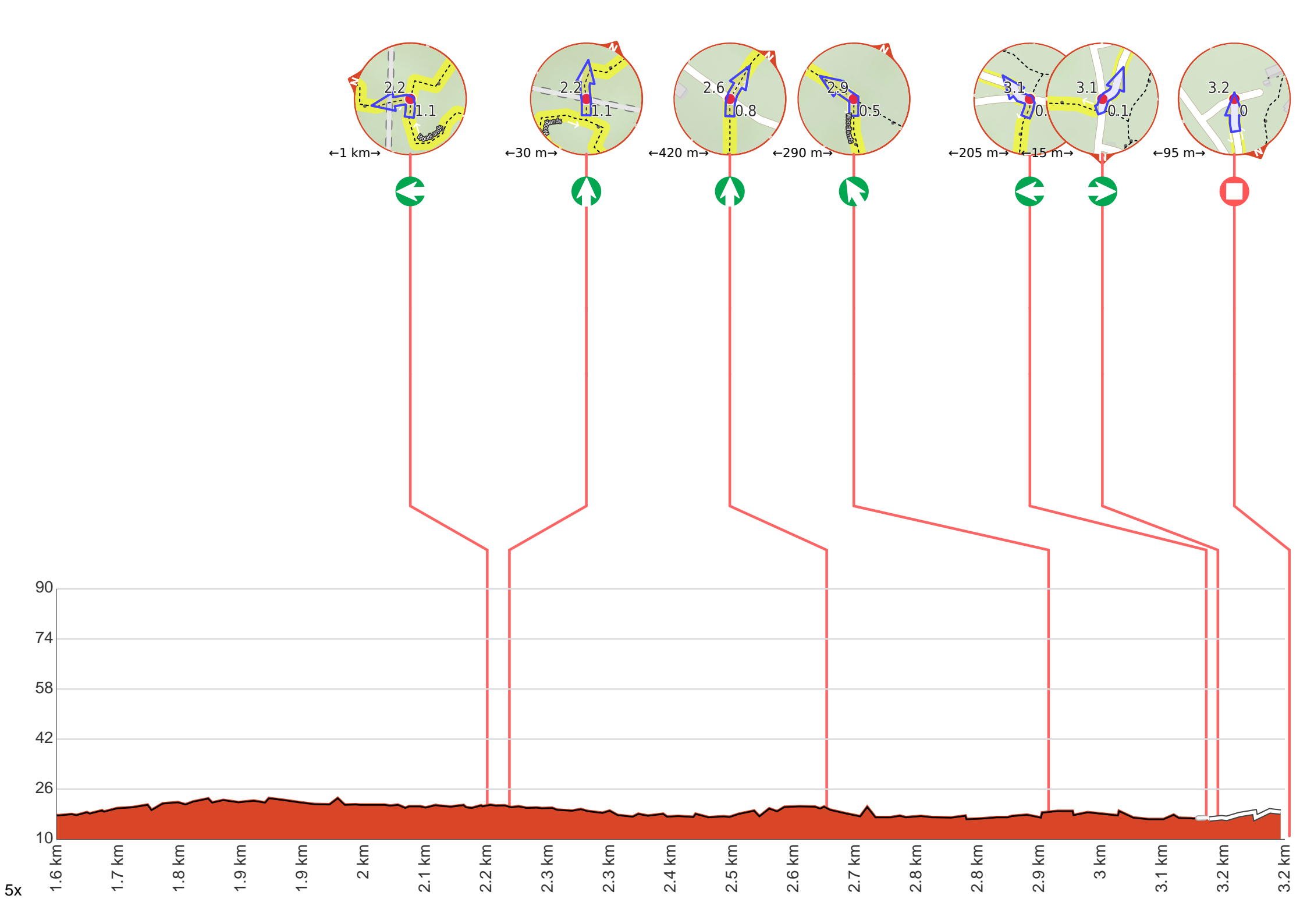


20

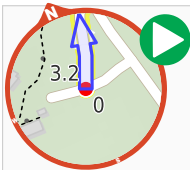
20

20





Getting started: From the car park next to McNess House Visitor Centre and Gift Shop, walk through the triangle “Give Way” traffic sign and orange “Caution Hikers Crossing sign” and go across the other side of the road. Follow the asphalt track until you see the reddish paved road. Then turn right and pass through the wooden bollard to continue along Woodlands Loop.



Start.



Find the McNess House Visitors Centre at the start.

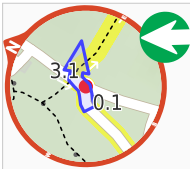


Find the McNess House Visitor Centre at the start.

You can book a park tour from here and buy some souvenirs to remember the trip by. This place was once (late 1800s) a stone hut but then converted into a hostel. Since 1997, this place serves as a visitor centre.



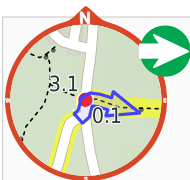
Find the cafe at the start.



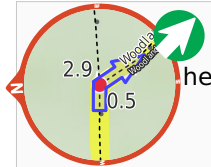
After another 70 m **turn left**.



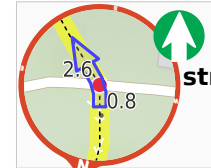
After another 30 m pass the car park (about 45 m ahead).



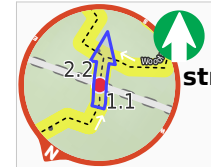
Turn right.



After another 350 m **veer right**, to head along Woodlands.



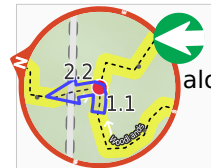
After another 320 m **continue straight**, to head along Woodlands.



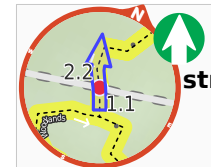
After another 340 m **continue straight**, to head along Woodlands.



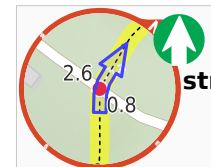
After another 30 m **turn left**, to head along Woodlands.



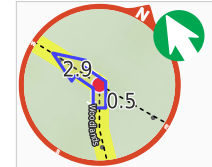
After another 1 km **turn left**, to head along Woodlands.



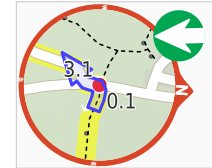
After another 30 m **continue straight**, to head along Woodlands.



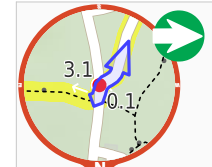
After another 420 m **continue straight**, to head along Woodlands.



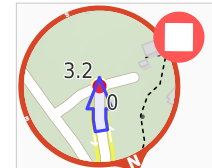
After another 290 m **veer left**.



After another 205 m **turn left**.



After another 15 m **turn right**.



After another 95 m come to the end.