



# Governor Summit (Corrunbral Borawah) Walking Track

(Kamilaroi Country)

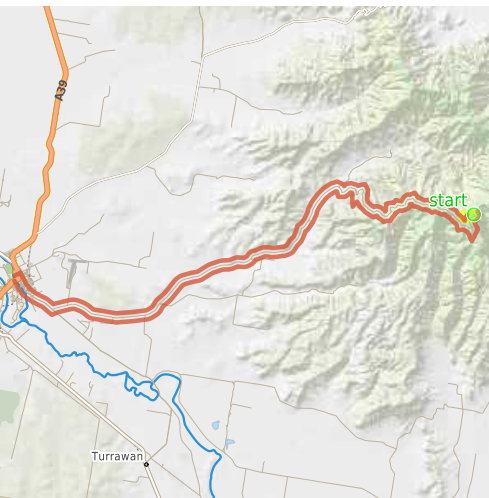
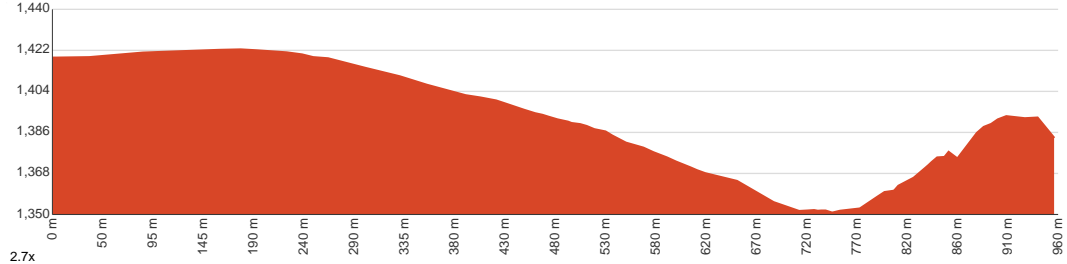
45 min to 1 h

1.9 km  
Return

↑ 135 m  
↓ 135 m

4  
Hard track

This short walk is worth the trip. Relatively undemanding at first but steep at the end, it offers great views across the Mount Kaputar National Park once you get to the Governors Lookout. Let us begin by acknowledging the Kamilaroi people, Traditional Custodians of the land on which we travel today, and pay our respects to their Elders past and present.



Class 4 of 6 Rough track, where fallen trees and other obstacles are likely	
<b>Quality of track</b>	Formed track, with some branches and other obstacles (3/6)
<b>Gradient</b>	Very steep (4/6)
<b>Signage</b>	Clearly signposted (2/6)
<b>Infrastructure</b>	Limited facilities (such as cliffs not fenced, significant creeks not bridged) (4/6)
<b>Experience Required</b>	Some bushwalking experience recommended (3/6)
<b>Weather</b>	Foretasted & unexpected storms and severe weather may impact on navigation and safety (4/6)

**Getting to the start:** From Dangar Street, A39, Narrabri.

- Turn on to Tibbereena Street then drive for 820 m
- Turn right onto Maitland Street and drive for another 2.9 km
- Turn left onto Kaputar Road and drive for another 23.1 km
- Continue onto Kaputar Road and drive for another 21.5 km
- Turn left and drive for another 180 m

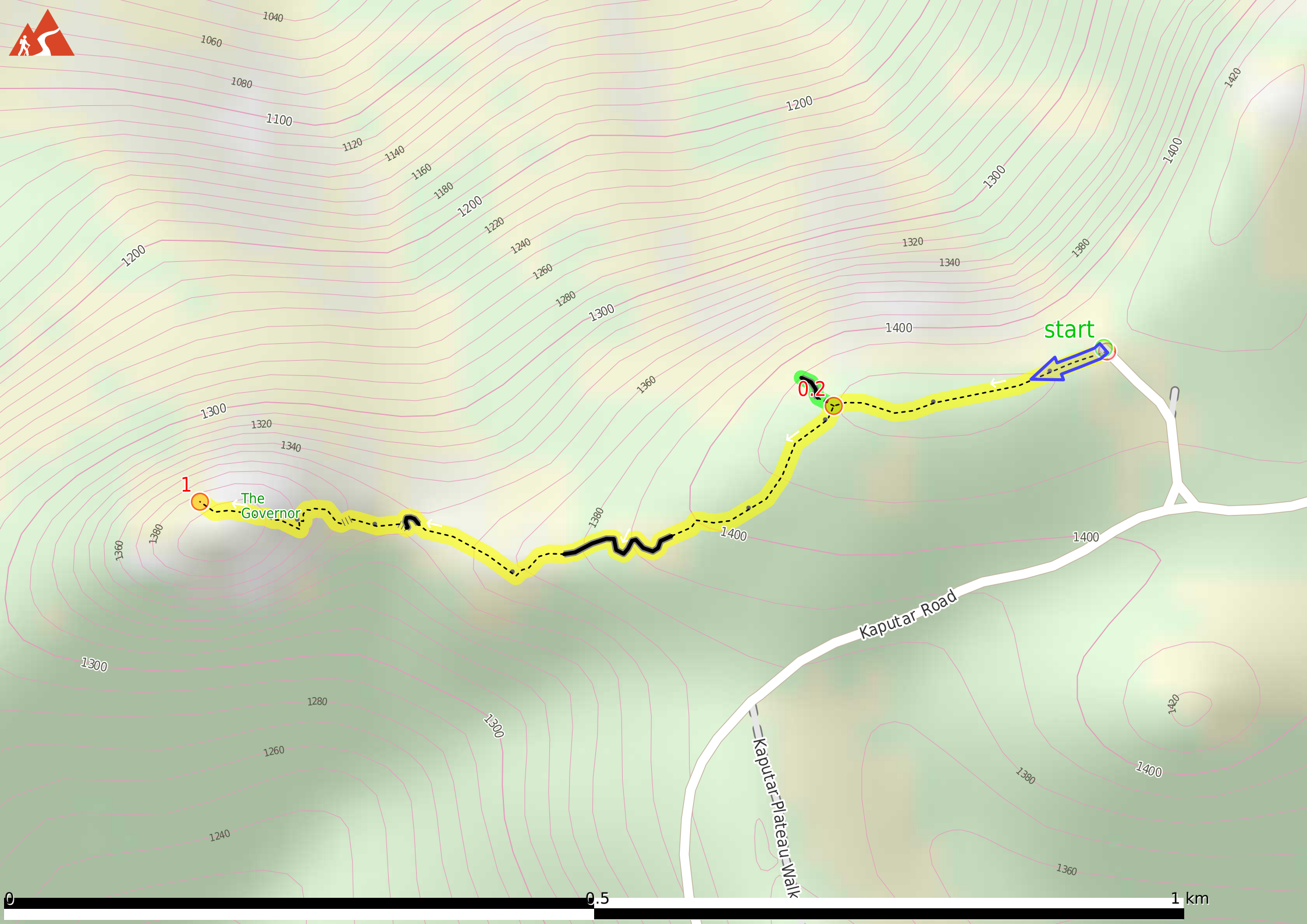
**Before you start any journey ensure you;**

- Tell someone you trust where you are going and what to do if you are late returning
- Have adequate equipment, supplies, skills & knowledge to undertake this journey safely
- Consider weather forecasts, park/track closures & fire dangers
- Can respond to emergencies & call for help at any point
- Are healthy and fit enough for this journey

If not, change plans and stay safe. It is okay to delay and ask people for help.

Share  
[Bushwalk.com](https://bushwalk.com/ij/PONO6U)  
[/ij/PONO6U](https://bushwalk.com/ij/PONO6U)





1

The Governor

0.2

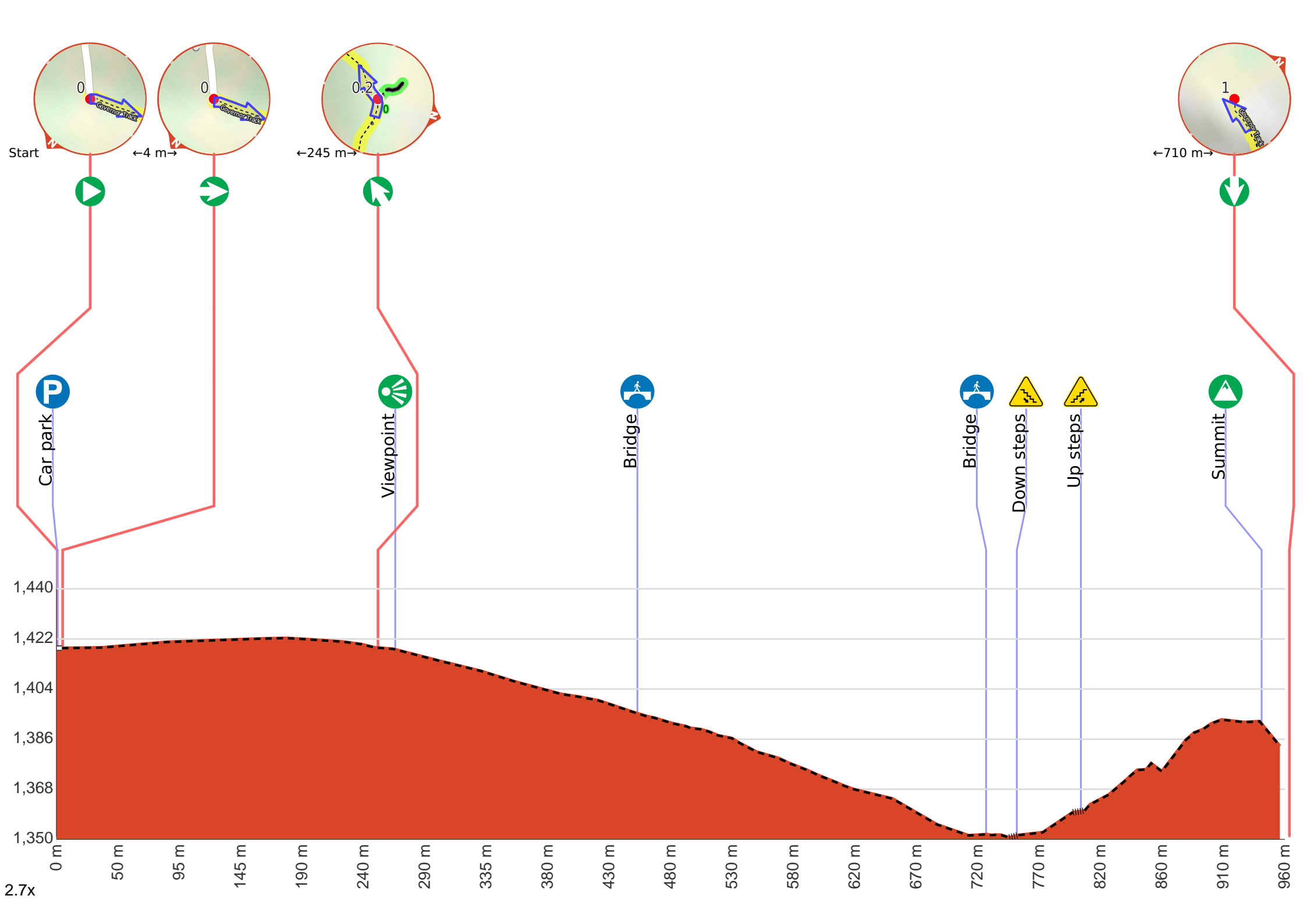
start

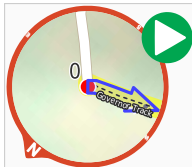
Kaputar Road

Kaputar-plateau-Walk

0.5

1 km

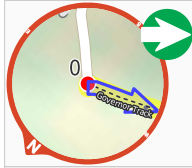




**Start.**



Find the car park at the start.

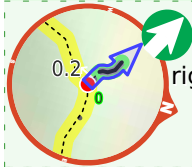


After another 4 m **turn right.**



After 260 m come to the "The Governor Lookout" (45 m on your right).

**Start of an optional side trip:** Side trip to The Governor Lookout.



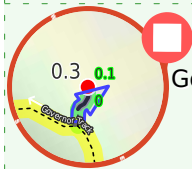
To start this optional side trip veer right here. **Start.**



After another 15 m cross the bridge



After another 25 m come to "The Governor Lookout".



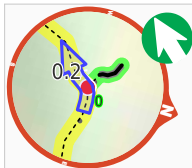
Continue another 0 m to find The Governor Lookout at the end.



Turn around and retrace your steps back the 40 m to the main route.



Back at the main route veer left and follow on from the 250 m waypoint.



**Veer left.**



After another 200 m cross the bridge (about 125 m long)



After another 145 m cross the bridge (about 25 m long)



Then head down the surface|wood steps (about 7 m long)



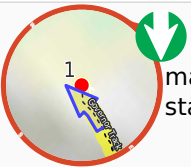
After another 45 m head up the surface|wood steps (about 9 m long)



After another 130 m pass the "The Governor" (20 m on your right).



After another 20 m come to a viewpoint.



Turn around here and retrace the main route for 960 m to get back to the start.