



Lake Toolooma Trail

(Dharawal Country)

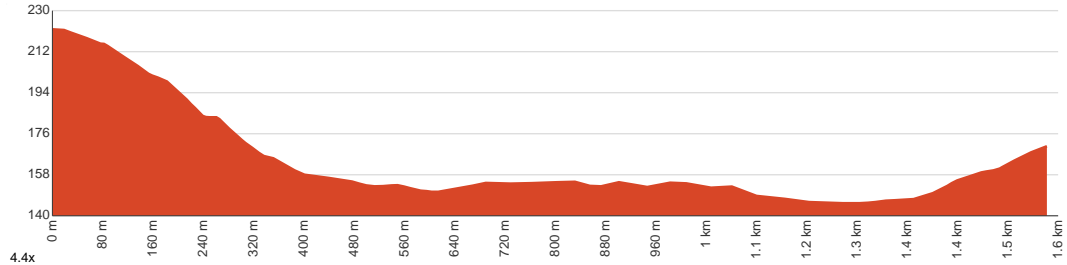
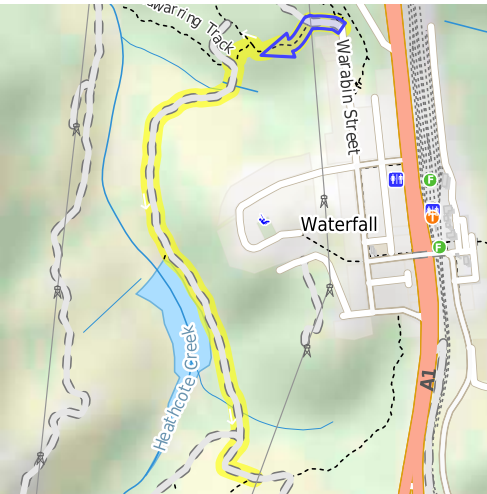
 2 h to 3 h


3.2 km
Return


↑ 120 m
↓ 120 m

 4
Hard track

Take this challenging walk through the bush to get to the Waterfall Dam and lake Toolooma with great views. Let us begin by acknowledging the Dharawal people, Traditional Custodians of the land on which we travel today, and pay our respects to their Elders past and present.



Class 4 of 6 Rough track, where fallen trees and other obstacles are likely	
Quality of track	Rough track, where fallen trees and other obstacles are likely (4/6)
Gradient	Very steep (4/6)
Signage	Minimal directional signs (4/6)
Infrastructure	Limited facilities (such as cliffs not fenced, significant creeks not bridged) (4/6)
Experience Required	Moderate level of bushwalking experience recommended (4/6)
Weather	Forecasted & unexpected storms and severe weather may impact on navigation and safety (4/6)

Before you start any journey ensure you;

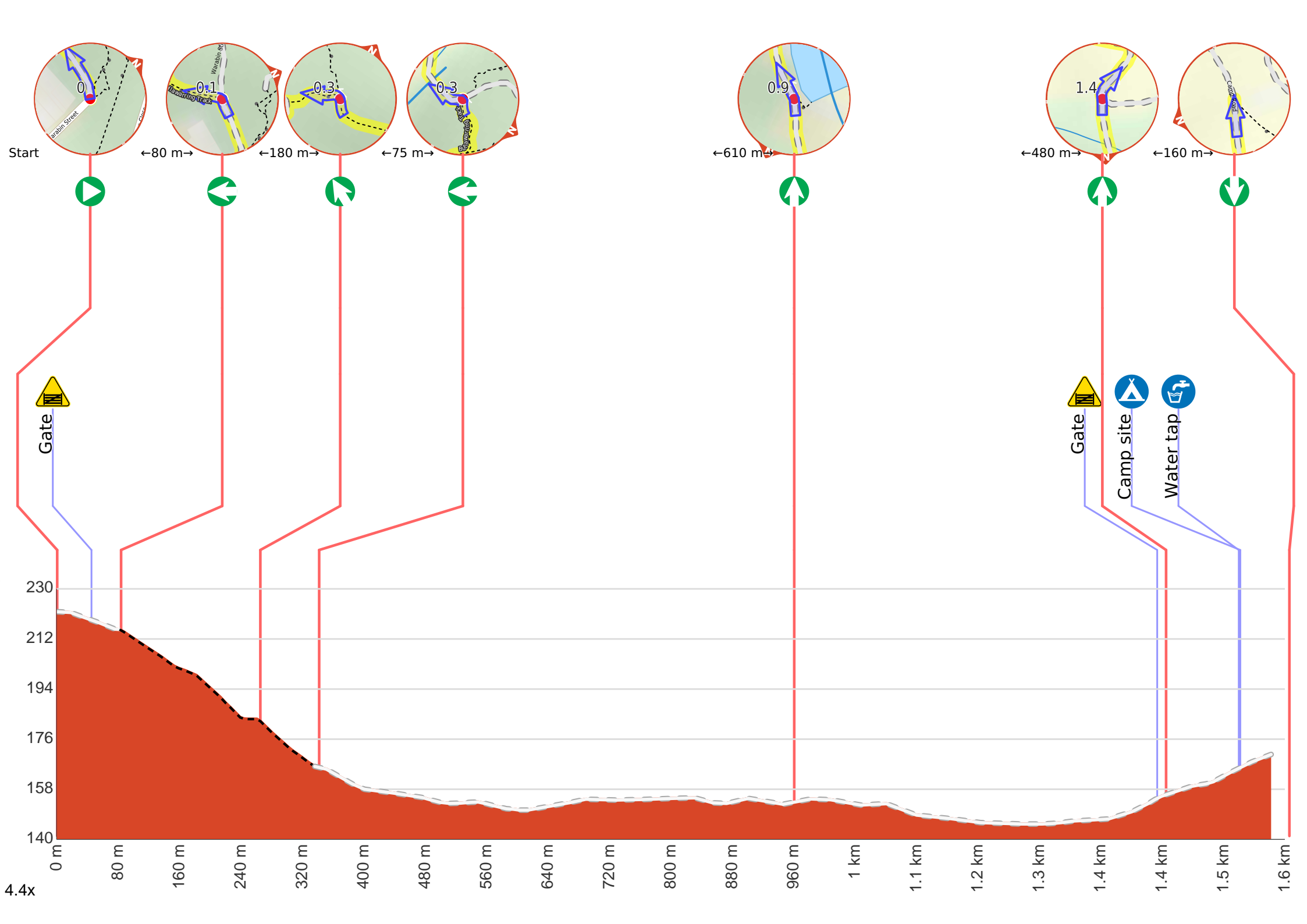
- Tell someone you trust where you are going and what to do if you are late returning
- Have adequate equipment, supplies, skills & knowledge to undertake this journey safely
- Consider weather forecasts, park/track closures & fire dangers
- Can respond to emergencies & call for help at any point
- Are healthy and fit enough for this journey

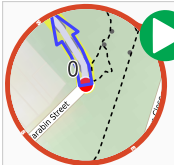
If not, change plans and stay safe. It is okay to delay and ask people for help.

Share
Bushwalk.com
[/j/PSIYV8](https://bushwalk.com/j/PSIYV8)









Start.



Find the gate at the start.



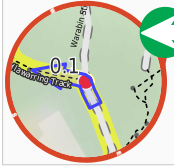
Then pass the water tap (130 m on your right).



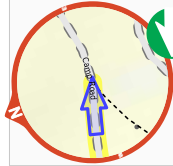
About 240 m past the end is "Camp Coutts carpark".



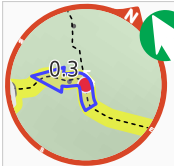
About 240 m past the end is "Camp Coutts carpark".



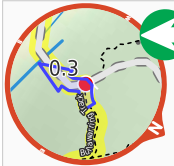
After another 40 m **turn left**.



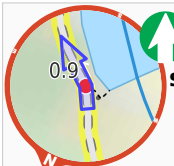
Turn around here and retrace the main route for 1.6 km to get back to the start.



After another 180 m **veer left**.



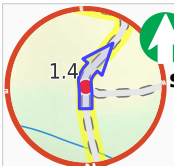
After another 75 m **turn left**.



After another 610 m **continue straight**.



After another 470 m head through/around the gate.



After another 10 m **continue straight**.



After another 95 m come to the "Camp Coutts Scout Camp" (20 m on your right).
Campsite managed by Scouts Australia.