



# The Pinnacle Circuit Walk

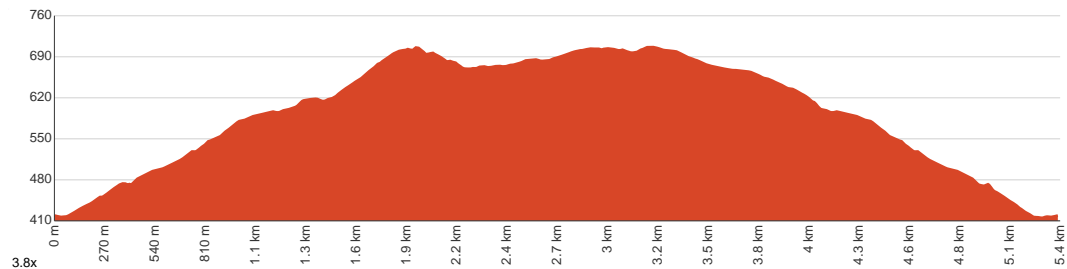
 2 h to 3 h

  
5.4 km  
Circuit

  
↑ 363 m  
↓ 363 m

  
Hard track

From Wonderland Car park in Halls Gap, this circuit walk heads south along Grand Canyon track. As you slowly ascend toward the Pinnacle you'll pass the Cool Chamber Cave. The track is pretty steep and rocky but once you get to the lookout and catch your breath you'll be rewarded with stunning views over the area. The rock formations along the track are also amazing so don't forget your camera. Let us begin by acknowledging the Traditional Custodians of the land on which we travel today, and pay our respects to their Elders past and present.



Class 4 of 6 Rough track, where fallen trees and other obstacles are likely	
Quality of track	Rough track, where fallen trees and other obstacles are likely (4/6)
Gradient	Very steep (4/6)
Signage	Directional signs along the way (3/6)
Infrastructure	Limited facilities, not all cliffs are fenced (3/6)
Experience Required	Some bushwalking experience recommended (3/6)
Weather	Storms may impact on navigation and safety (3/6)

**Getting to the start:** From Western Highway, A8

- Turn on to Pyrenees Highway, B180 then drive for 50 m
- Continue onto Mortlake - Ararat Road, B180 and drive for another 80 m
- Turn right onto Ararat - Halls Gap Road, C222 and drive for another 480 m
- Turn left onto Ararat - Halls Gap Road, C222 and drive for another 20 m
- At roundabout, take exit 2 onto Ararat - Halls Gap Road, C222 and drive for another 40 m
- Turn left onto Ararat - Halls Gap Road, C222 and drive for another 44.7 km
- Turn left onto Grampians Road, C216, C222 and drive for another 2.5 km
- Turn right onto Mount Victory Road, C222 and drive for another 2.3 km
- At roundabout, take exit 1 onto Wonderland Road and drive for another 1.1 km

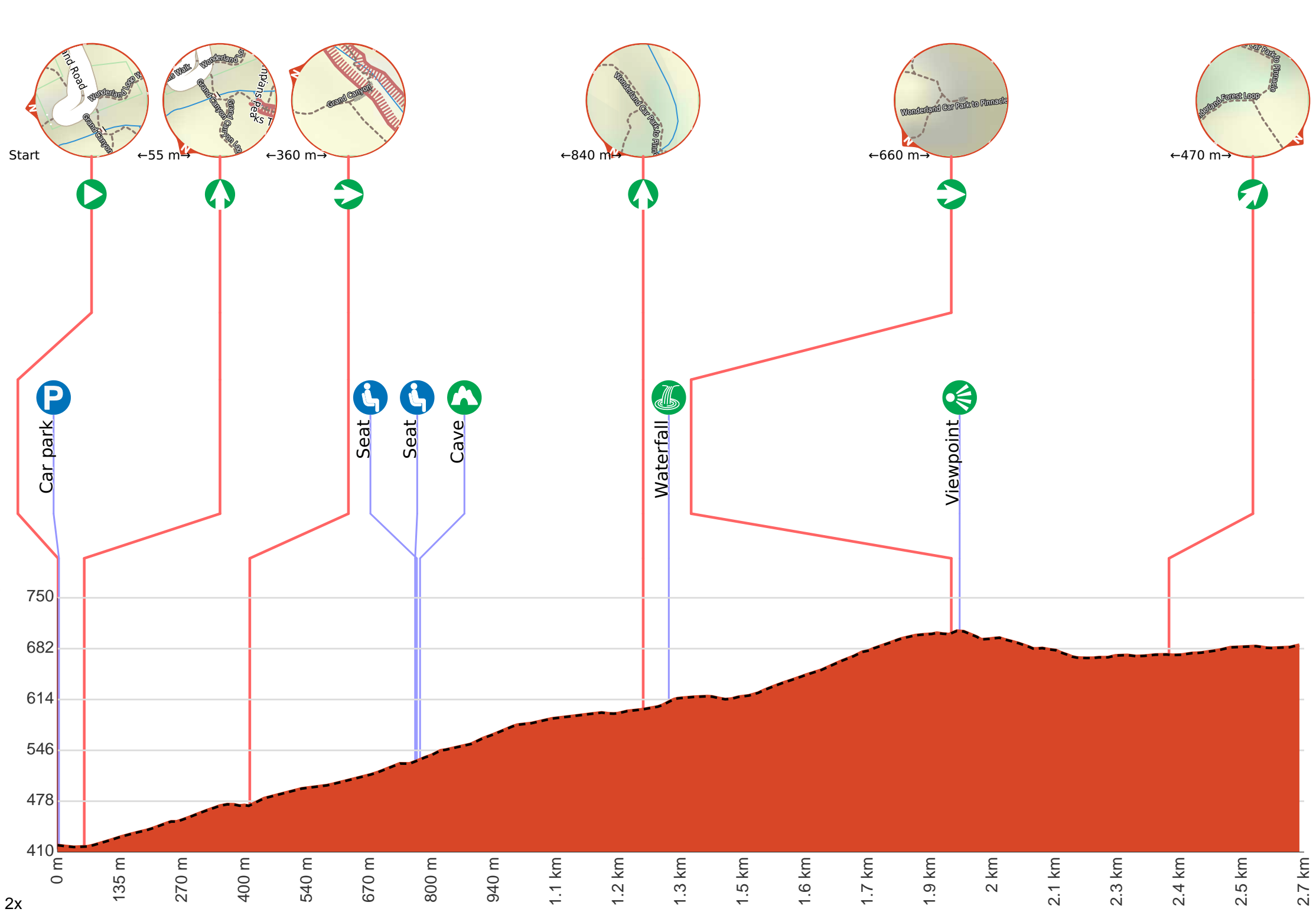
## Before you start any journey ensure you;

- Tell someone you trust where you are going and what to do if you are late returning
  - Have adequate equipment, supplies, skills & knowledge to undertake this journey safely
  - Consider weather forecasts, park/track closures & fire dangers
  - Can respond to emergencies & call for help at any point
  - Are healthy and fit enough for this journey
- If not, change plans and stay safe. It is okay to delay and ask people for help.

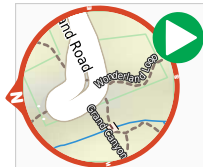
Share  
Bushwalk.com  
[ij/Q5Q4OV](https://bushwalk.com/ij/Q5Q4OV)











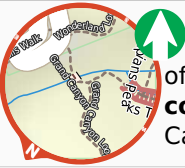
**Start.**



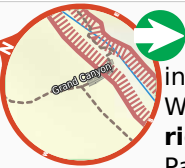
Then to find the "Wonderland Carpark".



After another 4 m (at the intersection of Grand Canyon & Wonderland Loop Walk) **turn right**, to head along Grand Canyon.



After another 50 m (at the intersection of Grand Canyon & Grand Canyon Loop) **continue straight**, to head along Grand Canyon Loop.



After another 360 m (at the intersection of Grand Canyon & Wonderland Car Park to Pinnacle) **turn right**, to head along Wonderland Car Park to Pinnacle.



After another 360 m pass a seat (on your left).



Then pass a seat (5 m on your left).



After another 10 m pass the "Cool Chamber" (15 m on your right).



After another 480 m (at the intersection of Wonderland Forest Loop & Wonderland Car Park to Pinnacle) **continue straight**, to head along Wonderland Car Park to Pinnacle.



After another 55 m pass the "Bridal Veil Falls" (on your right).




After another 570 m (at the intersection of Wonderland Car Park to Pinnacle & Halls Gap to Pinnacle Track) **continue straight**, to head along Wonderland Car Park to Pinnacle.



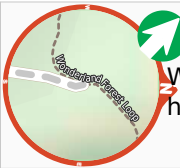
After another 35 m (at the intersection of Sundial Car Park to Pinnacle & Wonderland Car Park to Pinnacle) **turn right**, to head along Sundial Car Park to Pinnacle.



After another 20 m come to the "The Pinnacle" (25 m on your left).



After another 450 m (at the intersection of Wonderland Forest Loop & Sundial Car Park to Pinnacle) **veer right**, to head along Wonderland Forest Loop.



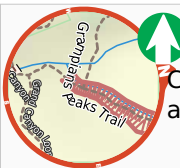
After another 850 m (from the Wonderland Forest Loop) **veer right**, to head along Wonderland Forest Loop.



After another 860 m (at the intersection of Wonderland Car Park to Pinnacle & Wonderland Forest Loop) **veer left**, to head along Wonderland Car Park to Pinnacle.



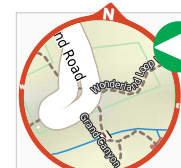
After another 840 m (at the intersection of Grand Canyon & Wonderland Car Park to Pinnacle) **turn right**, to head along Grand Canyon.



After another 305 m (from the Grand Canyon) **continue straight**, to head along Grand Canyon.



After another 60 m (at the intersection of Grand Canyon & Grand Canyon Loop) **veer right**, to head along Grand Canyon.



After another 50 m (at the intersection of Wonderland Loop Walk & Grand Canyon) **turn left**, to head along Grand Canyon.



After another 6 m come to the end.