



# The Big Hole Walking Track

(Ngunnawal Country)

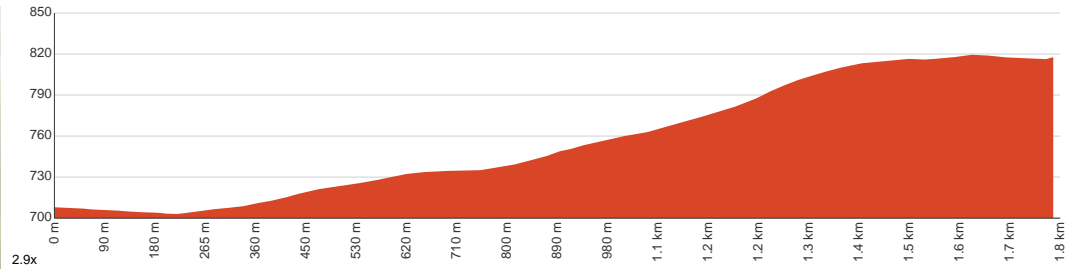
1 h 30 min to 2 h 30 min

3.5 km  
Return

↑ 127 m  
↓ 127 m

4  
Hard track

Starting from Berlang Campground this track soon crosses Shoalhaven River (be ready to get your feet wet) then continues through dry eucalypt forest and nana heath all the way to The Big Hole - a roofless limestone cave which measures over 100m in depth and 50m in width. Let us begin by acknowledging the Ngunnawal people, Traditional Custodians of the land on which we travel today, and pay our respects to their Elders past and present.



<b>Class 4 of 6</b> Rough track, where fallen trees and other obstacles are likely	
<b>Quality of track</b>	Rough track, where fallen trees and other obstacles are likely (4/6)
<b>Gradient</b>	Short steep hills (3/6)
<b>Signage</b>	Directional signs along the way (3/6)
<b>Infrastructure</b>	Limited facilities (such as cliffs not fenced, significant creeks not bridged) (4/6)
<b>Experience Required</b>	Some bushwalking experience recommended (3/6)
<b>Weather</b>	Forecasted & unexpected storms and severe weather may impact on navigation and safety (4/6)

**Getting to the start:** From Cooma Road

- Turn on to Berlang Road then drive for 800 m

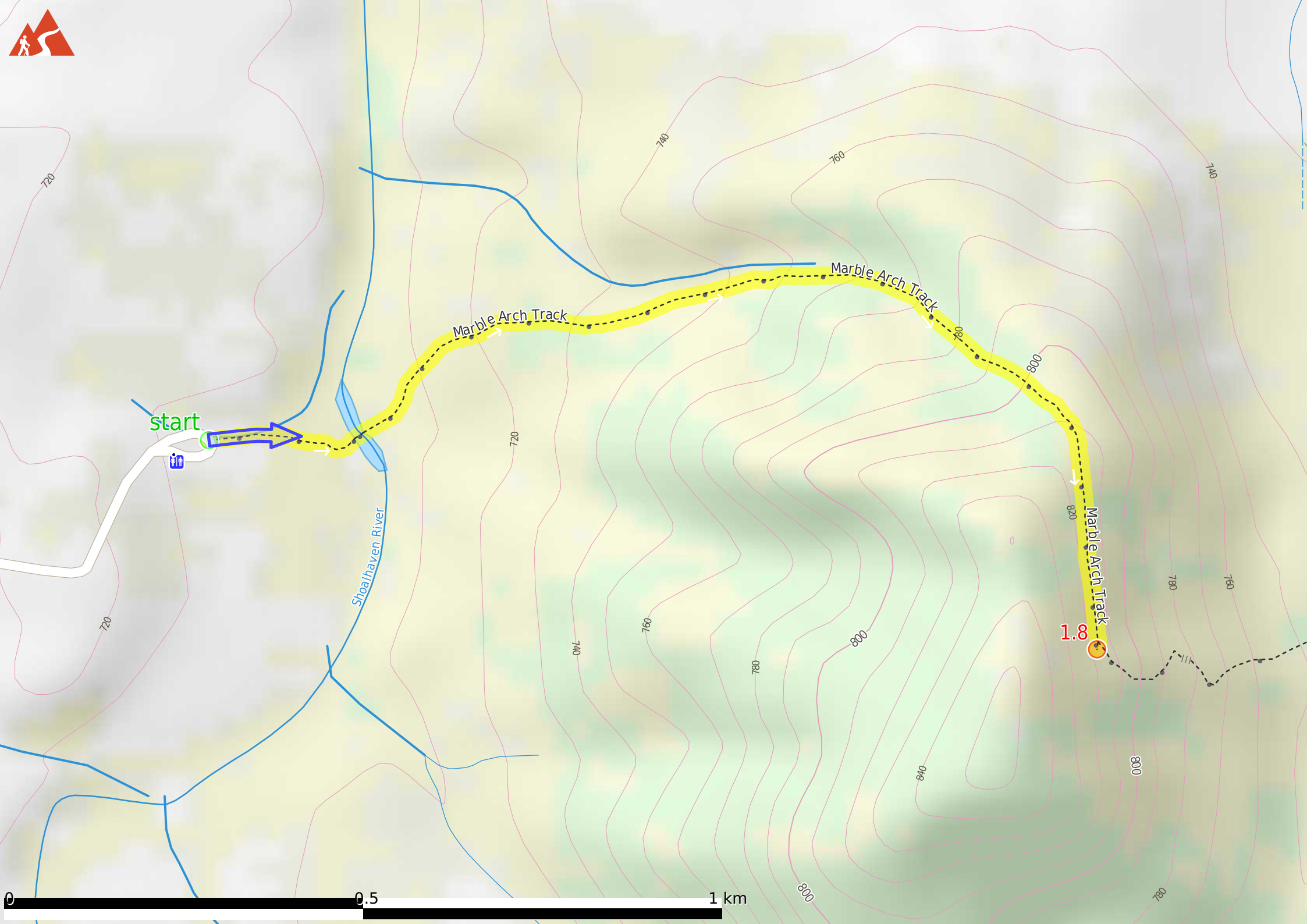
**Before you start any journey ensure you;**

- Tell someone you trust where you are going and what to do if you are late returning
- Have adequate equipment, supplies, skills & knowledge to undertake this journey safely
- Consider weather forecasts, park/track closures & fire dangers
- Can respond to emergencies & call for help at any point
- Are healthy and fit enough for this journey

If not, change plans and stay safe. It is okay to delay and ask people for help.

Share  
Bushwalk.com  
[ij/ODRQYT](https://bushwalk.com/ij/ODRQYT)





start

Marble Arch Track

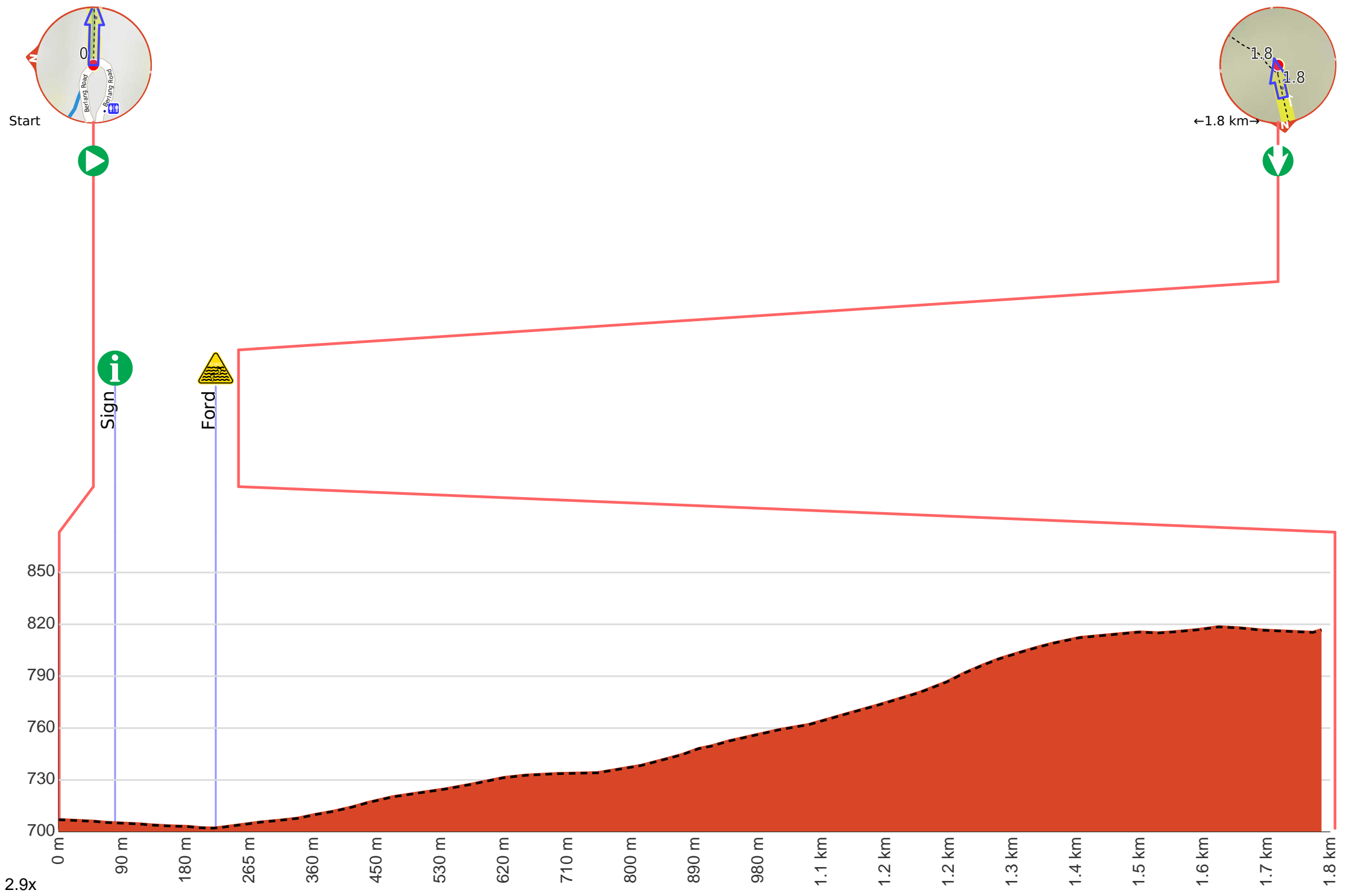
Marble Arch Track

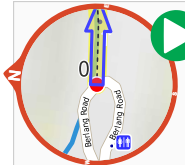
Marble Arch Track

1.8

Shoalhaven River







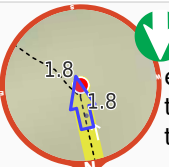
**Start.**



After 75 m pass the sign (7 m on your right).



After another 140 m cross the ford (about 15 m long)



Continue another 1.5 km to find the end. Then turn around here and retrace the main route for 1.8 km to get back to the start.



A viewpoint.



About 15 m past the end is "Big Hole".