



Sepulcralis Hill Lookout

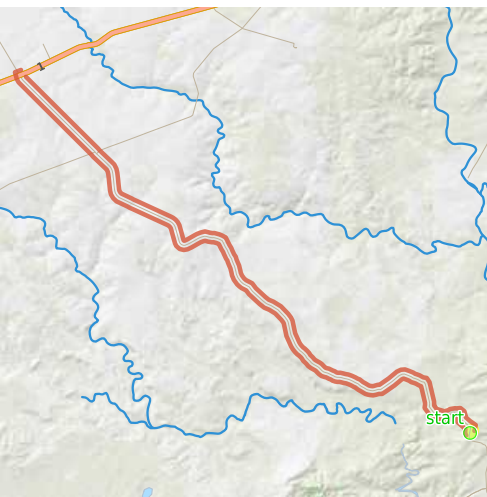
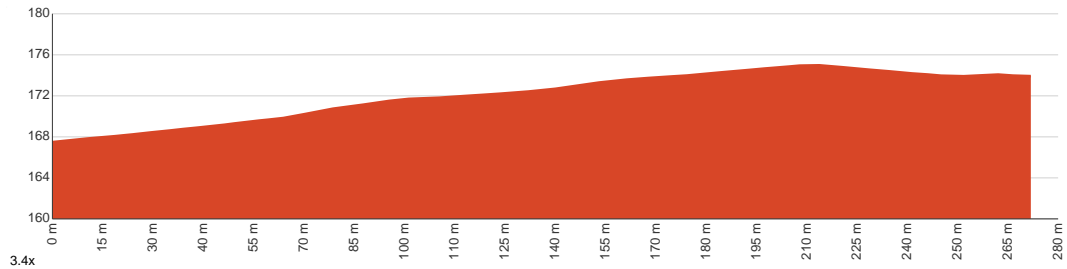
20 min to 40 min

540 m
Return

↑ 9 m
↓ 9 m

2
Easy track

Starting from the car park on Hamersley Drive, Hopetoun, this return walk takes you to Sepulcralis Hill and back. A relatively short walk, starting 175 metres above sea level, you can see different views of the East Fitzgerald National park, which are three peaks of Whoogarup and the other three peaks of the Barrens. Different kinds of plants can be found along the path such as heaths, rushes, banksias and the weeping gum found along this trail, after which the path was actually named. You might want to bring sunscreen and water and mind the loose rocks particularly on the way down. Unfortunately, no pets are allowed. Let us begin by acknowledging the Traditional Custodians of the land on which we travel today, and pay our respects to their Elders past and present.



Class 2 of 6 Clear and well formed track or trail	
Quality of track	Clear and well formed track or trail (2/6)
Gradient	Gentle hills with occasional steps (2/6)
Signage	Clearly signposted (2/6)
Infrastructure	Generally useful facilities (such as fenced cliffs and seats) (2/6)
Experience Required	No experience required (2/6)
Weather	Weather generally has little impact on safety (2/6)

Getting to the start: From South Coast Highway, 1, West River.

- Turn on to Hamersley Drive then drive for 42.2 km
- Turn left and drive for another 50 m

Before you start any journey ensure you;

- Tell someone you trust where you are going and what to do if you are late returning
- Have adequate equipment, supplies, skills & knowledge to undertake this journey safely
- Consider weather forecasts, park/track closures & fire dangers
- Can respond to emergencies & call for help at any point
- Are healthy and fit enough for this journey

If not, change plans and stay safe. It is okay to delay and ask people for help.

Share
Bushwalk.com
[/j/OEFA4C](https://bushwalk.com/j/OEFA4C)





Hammersley Drive

Sepulcralis Hill

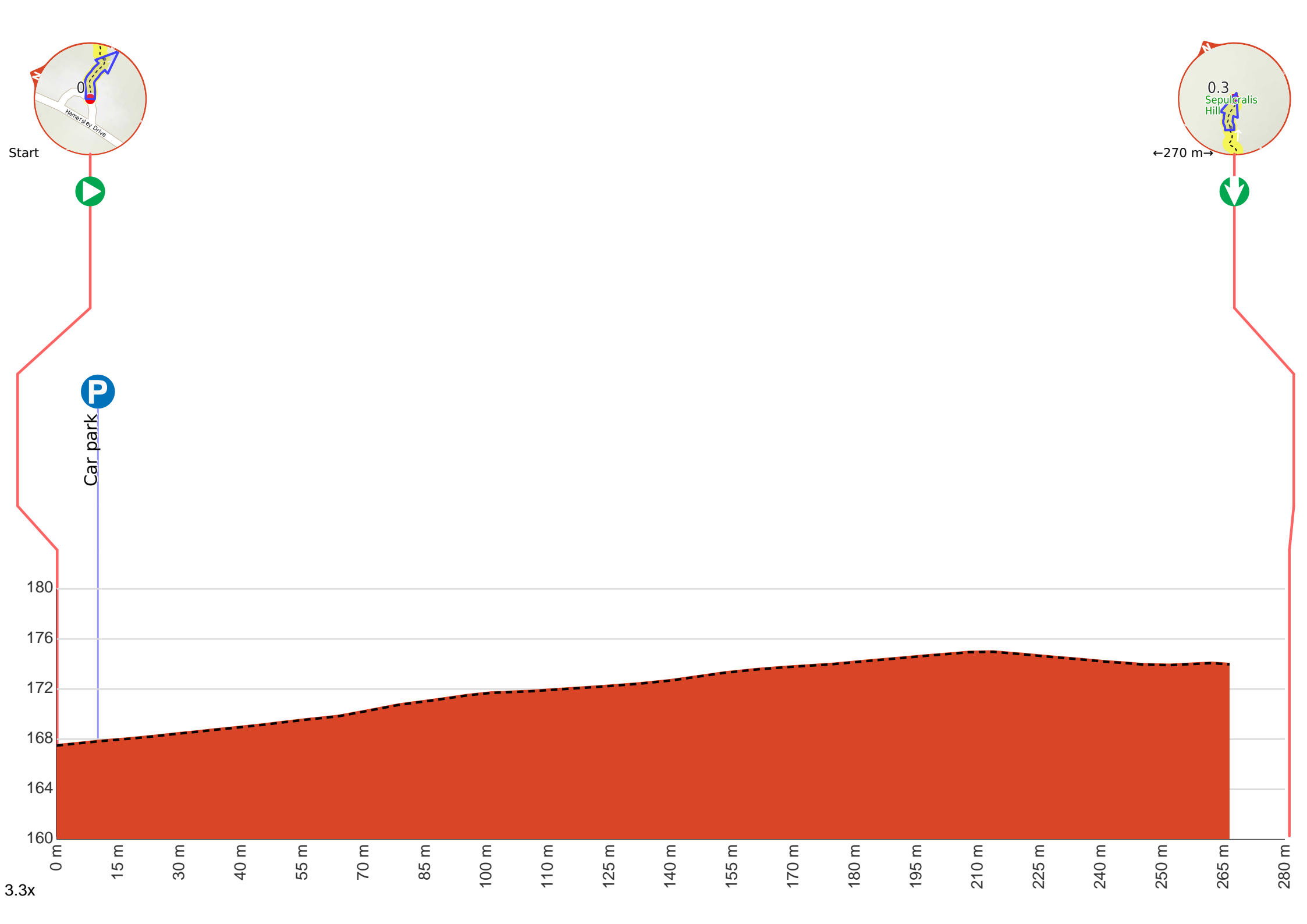
0.3

start

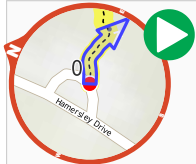
Hammersley Drive

Hammersley Drive





Getting started: From the car park off Hamersley Drive (3.70km north of the intersection with Hamersley Inlet Road), follow the single track to the east, leaving the car park behind. Head along the path mentioned above to reach Sepulclaris Hill Lookout.



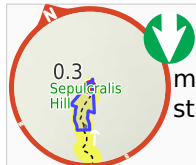
Start.



Find the car park at the start.



After another 265 m come to "Sepulcralis Hill".



Turn around here and retrace the main route for 270 m to get back to the start.