





Fitzpatrick Park to Georges River National Park (Darug Country)

 1 h to 1 h 15 min

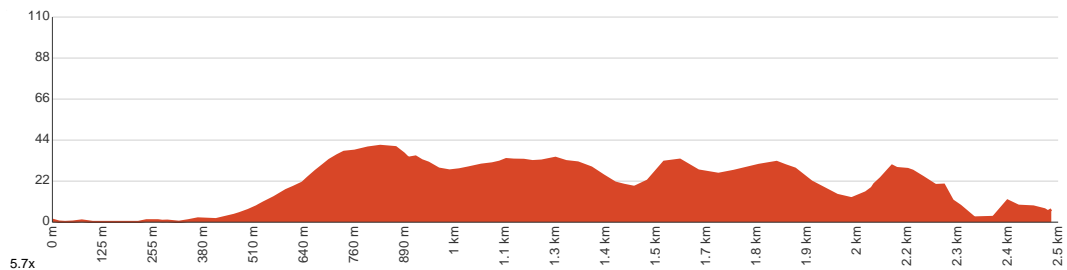

2.5 km
One way


↑ 100 m
↓ 95 m

 3
Moderate track



This walk starts from the end of the Fitzpatrick Park driveway and follows the Georges River. The walk heads downstream along the waters edge, through the park and across the bridge, to the half way point at Henry Lawson Drive. From here the walk continues along a series of bush tracks, winding along the ridge, around to the Georges River National Park driveway. Let us begin by acknowledging the Darug people, Traditional Custodians of the land on which we travel today, and pay our respects to their Elders past and present.



Class 3 of 6 Formed track, with some branches and other obstacles	
Quality of track	Formed track, with some branches and other obstacles (3/6)
Gradient	Short steep hills (3/6)
Signage	Directional signs along the way (3/6)
Infrastructure	Limited facilities, not all cliffs are fenced (3/6)
Experience Required	Some bushwalking experience recommended (3/6)
Weather	Weather generally has little impact on safety (1/6)

Getting to the start: From Clancy Street Exit

- Turn on to Clancy Street then drive for 115 m
- Turn right onto Carlene Avenue and drive for another 15 m
- Turn right onto Henry Lawson Drive and drive for another 4.4 km
- Turn left onto Carinya Road and drive for another 345 m
- Turn left onto Carinya Road and drive for another 75 m
- Turn left onto Carinya Road and drive for another 400 m
- Turn right and drive for another 140 m

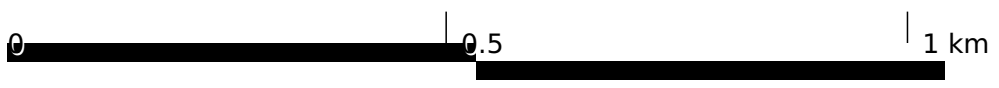
Before you start any journey ensure you;

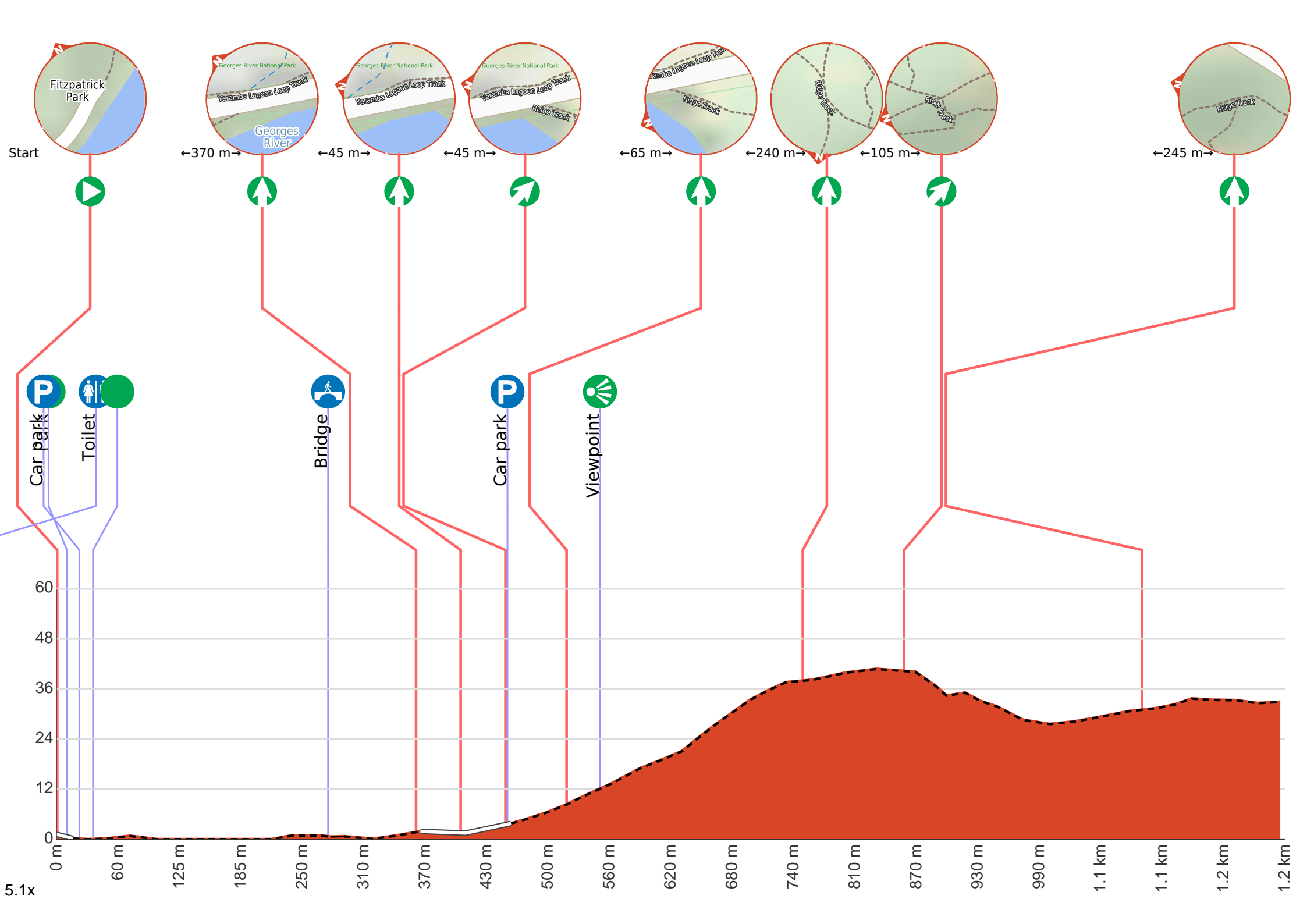
- Tell someone you trust where you are going and what to do if you are late returning
- Have adequate equipment, supplies, skills & knowledge to undertake this journey safely
- Consider weather forecasts, park/track closures & fire dangers
- Can respond to emergencies & call for help at any point
- Are healthy and fit enough for this journey

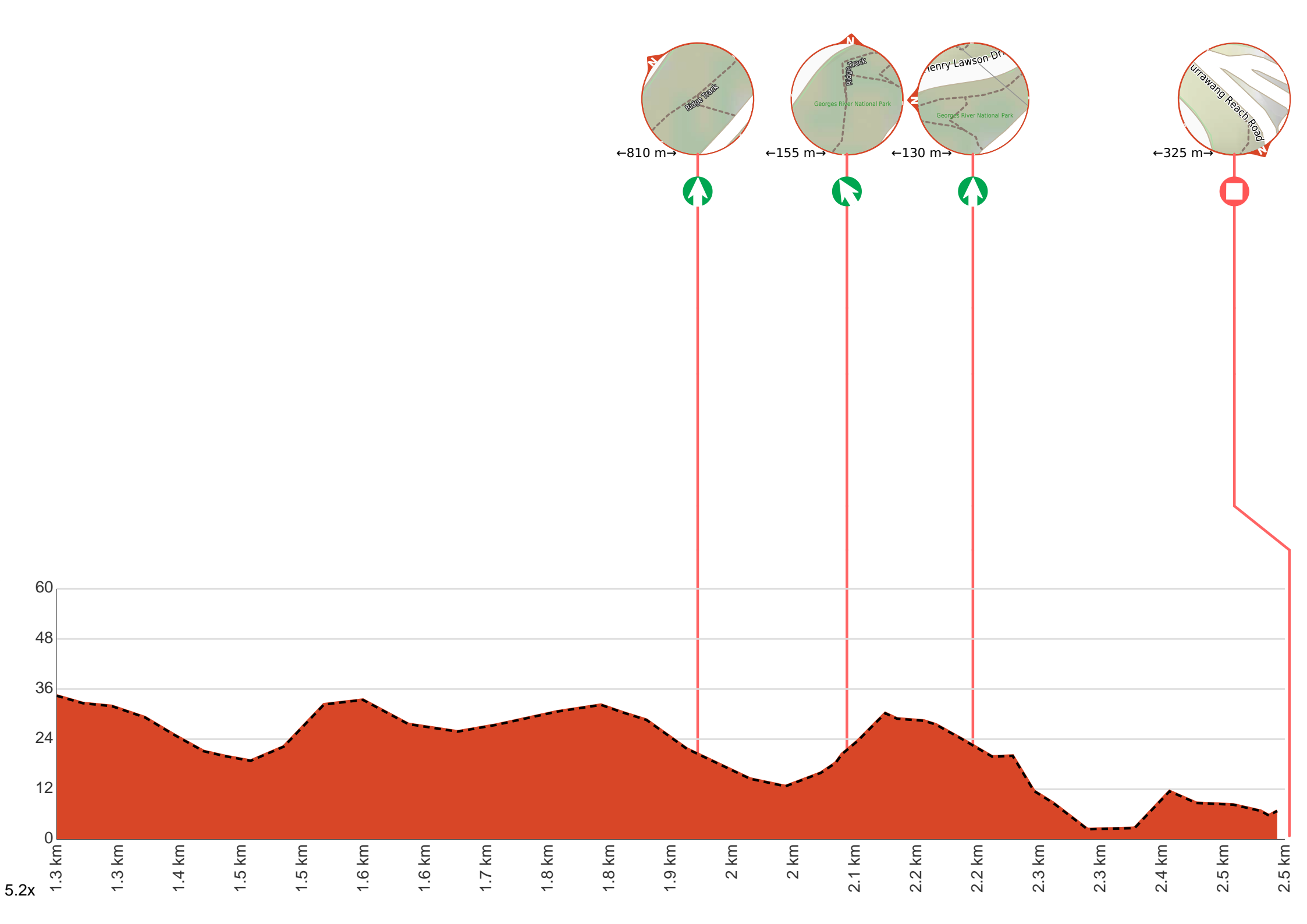
If not, change plans and stay safe. It is okay to delay and ask people for help.

Share
Bushwalk.com
[/j/OF62N8](https://bushwalk.com/j/OF62N8)










Getting started: From the end of the driveway, this walk heads through the grassy park, keeping the river on the right. There is no 'real' track as such, the walk simply follows the bank of the Georges Rivers around the park. At the end of the park, this walk crosses Yeramba Lagoon creek bridge, then turns left and heads up to the gate on Henry Lawson Drive. From the gate, the walk crosses Henry Lawson Drive to the grassy strip through the gap in the safety railing on the other side.



Start.



After 10 m head into the "Fitzpatrick Park".



There is a toilet (about 125 m back from the start).



After 130 m to find the car park.



After another 15 m find the "Fitzpatrick Park" (15 m on your left).



This large park is situated on the Georges River and has the basic facilities such as water and toilets, as well as plenty of shade from trees and a lot of open space, making it a great spot for a family outing.



After another 240 m cross the bridge (about 15 m long)



After another 75 m (from the Henry Lawson Drive) **continue straight**, to head along Henry Lawson Drive (a road).



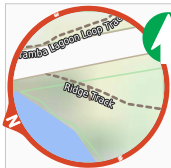
After another 45 m (from the Henry Lawson Drive) **continue straight**, to head along Henry Lawson Drive.



After another 45 m (at the intersection of Ridge Track & Henry Lawson Drive) **veer right**, to head along Ridge Track (a walking track).



Then pass the car park (25 m on your left).



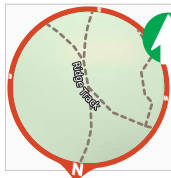
After another 60 m (from the Ridge Track) **continue straight**, to head along Ridge Track.



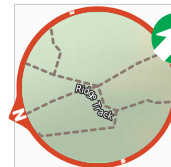
After another 35 m come to the viewpoint (20 m on your right).



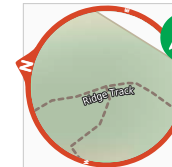
After another 180 m (from the Ridge Track) **continue straight**, to head along Ridge Track.



After another 25 m (from the Ridge Track) **continue straight**, to head along Ridge Track.



After another 105 m (from the Ridge Track) **veer right**, to head along Ridge Track.



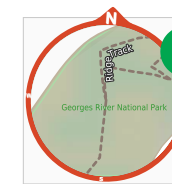
After another 245 m (from the Ridge Track) **continue straight**, to head along Ridge Track.



After another 345 m come to the viewpoint.




After another 460 m (from the Ridge Track) **continue straight**, to head along Ridge Track.



After another 155 m (from the Ridge Track) **veer left**, to head along Ridge Track.



After another 130 m (from the Ridge Track) **continue straight**, to head along Ridge Track.



After another 325 m come to the end.