



# Tuggerah Lake Vista and Rainforest

(Darkinjung & Guringai Country)

 40 min to 45 min

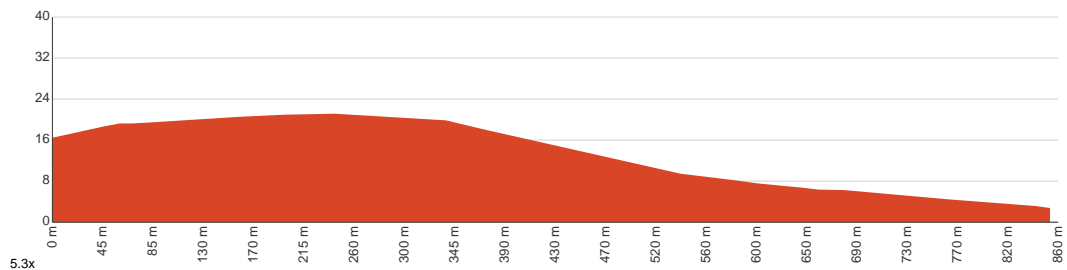
  
1.7 km  
Return

  
↑ 23 m  
↓ 23 m

  
Moderate track



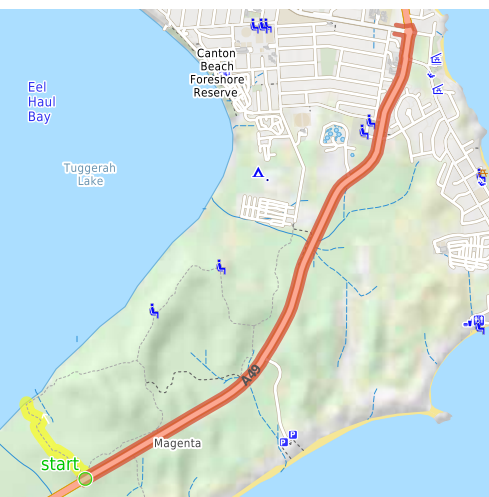
A beautiful, short walk passing through a variety of scenery, featuring an area of littoral rainforest, dominated by big cabbage palms. There are beautiful views across Tuggerah lake at the return point. Much of the walk is on sandy tracks and several sections of wooden boards keep the track in good shape and make the walking a little easier. Let us begin by acknowledging the Darkinjung & Guringai people, Traditional Custodians of the land on which we travel today, and pay our respects to their Elders past and present.



<b>Class 3 of 6</b> Formed track, with some branches and other obstacles	
<b>Quality of track</b>	Clear and well formed track or trail (2/6)
<b>Gradient</b>	Short steep hills (3/6)
<b>Signage</b>	Directional signs along the way (3/6)
<b>Infrastructure</b>	Limited facilities, not all cliffs are fenced (3/6)
<b>Experience Required</b>	Some bushwalking experience recommended (3/6)
<b>Weather</b>	Weather generally has little impact on safety (1/6)

**Getting to the start:** From Main Road, B70

- Turn on to Wilfred Barrett Drive, A49 then drive for 4.6 km



**Before you start any journey ensure you;**

- Tell someone you trust where you are going and what to do if you are late returning
- Have adequate equipment, supplies, skills & knowledge to undertake this journey safely
- Consider weather forecasts, park/track closures & fire dangers
- Can respond to emergencies & call for help at any point
- Are healthy and fit enough for this journey

If not, change plans and stay safe. It is okay to delay and ask people for help.

Share  
Bushwalk.com  
[/j/OKLBA7](https://www.bushwalk.com.au/j/OKLBA7)





Tuggerah Lake

0.9

Lilly-Pilly Loop Link Trail

0.1

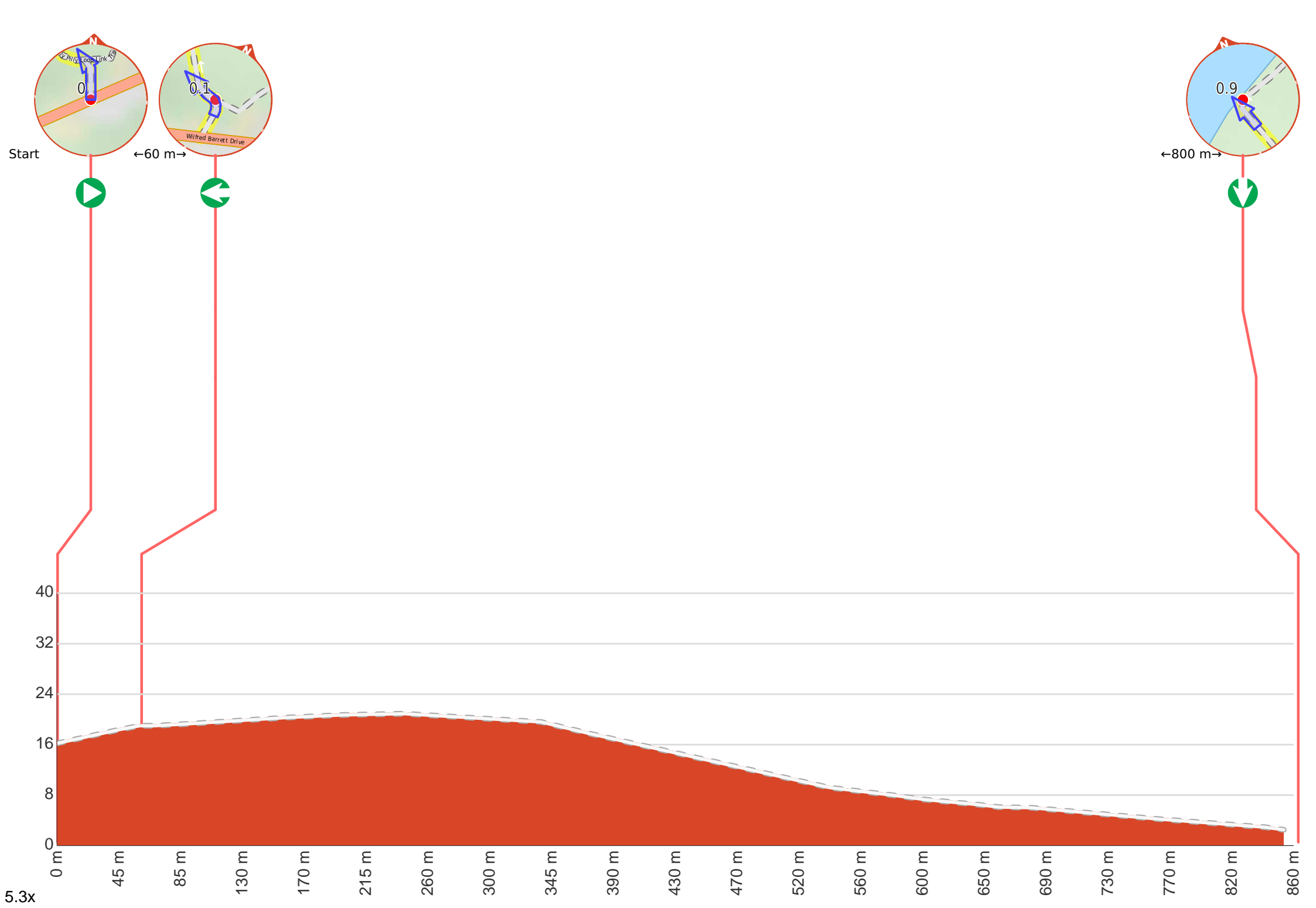
start

A49

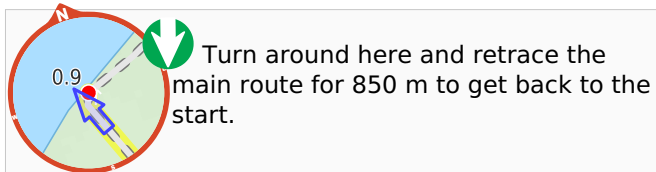
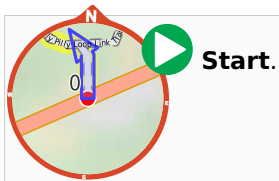
0.5

0





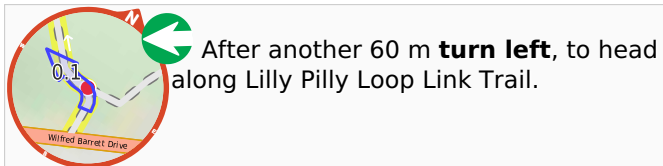
**Getting started:** From the car park on the Central Coast Hwy, aka Wilfred Barret Dr (about 5.5 km north of The Entrance bridge, and about 4.6km south of the intersection with Main Rd, Noraville. Signposted 'Wyrabalong National Park'), the walk goes around a gate, passes an information board and 'Lilly Pilly Loop Trail' sign, and follows the management trail up the hill. The trail soon bends to the left and arrives at an intersection, marked with a 'Lilly Pilly Loop Link Trail' sign.




● About 15 m past the end is "Tuggerah Lake vista".



This informal, unnamed spot at the edge of Tuggerah Lake, north of The Entrance, has beautiful views across the lake. These views, combined with the nearby area of rainforest, provide beautiful scenery on walks in the area.



● After another 800 m come to "Lilly Pilly loop rainforest".



This area of littoral rainforest is on the Lilly Pilly loop walk, in Wyrabalong National Park, north of The Entrance. This small remnant of rainforest is dominated by cabbage palms, corkwoods and tuckeroos. There are nice views across Tuggerah lake from the edge of the forest as well.