



# Yeramba Lagoon Loop

(Darug Country)

40 min to 45 min

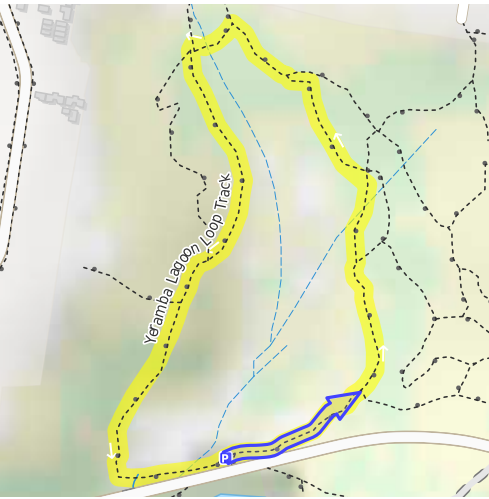
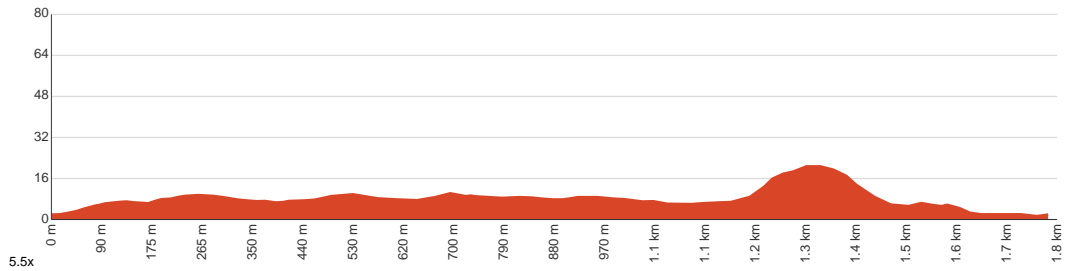
1.7 km  
Circuit

↑ 33 m  
↓ 33 m

3  
Moderate track



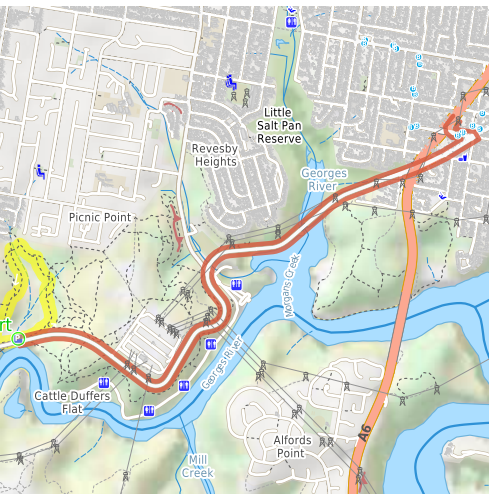
This pleasant loop walk circumnavigates the Yeramba Lagoon, following a series of small bush tracks that undulate along the side of the hills in the surrounding area. The Yeramba Lagoon is a great spot for bird watchers, and is a home to more than 100 species of birds. Let us begin by acknowledging the Darug people, Traditional Custodians of the land on which we travel today, and pay our respects to their Elders past and present.



Class 3 of 6 Formed track, with some branches and other obstacles	
<b>Quality of track</b>	Formed track, with some branches and other obstacles (3/6)
<b>Gradient</b>	Short steep hills (3/6)
<b>Signage</b>	Directional signs along the way (3/6)
<b>Infrastructure</b>	Limited facilities, not all cliffs are fenced (3/6)
<b>Experience Required</b>	Some bushwalking experience recommended (3/6)
<b>Weather</b>	Weather generally has little impact on safety (1/6)

**Getting to the start:** From Clancy Street Exit

- Turn on to Clancy Street then drive for 115 m
- Turn right onto Carlene Avenue and drive for another 15 m
- Turn right onto Henry Lawson Drive and drive for another 4 km



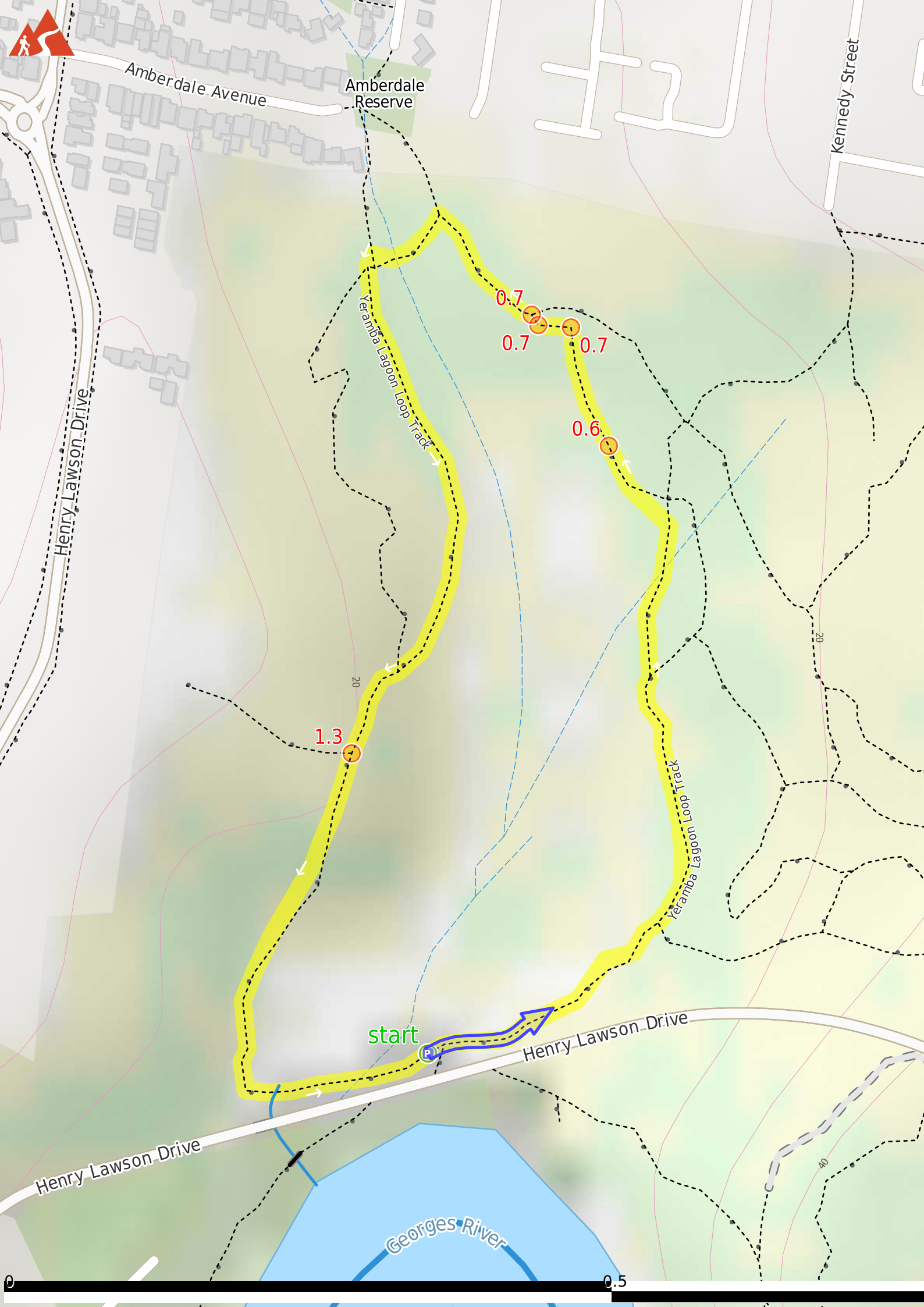
**Before you start any journey ensure you;**

- Tell someone you trust where you are going and what to do if you are late returning
- Have adequate equipment, supplies, skills & knowledge to undertake this journey safely
- Consider weather forecasts, park/track closures & fire dangers
- Can respond to emergencies & call for help at any point
- Are healthy and fit enough for this journey

If not, change plans and stay safe. It is okay to delay and ask people for help.

Share  
Bushwalk.com  
[/j/ONWUCU](https://bushwalk.com/j/ONWUCU)





Amberdale Avenue

Amberdale Reserve

Kennedy Street

Henry Lawson Drive

Yeramba Lagoon Loop Track

Yeramba Lagoon Loop Track

Henry Lawson Drive

Henry Lawson Drive

Georges River

1.3

0.7

0.7

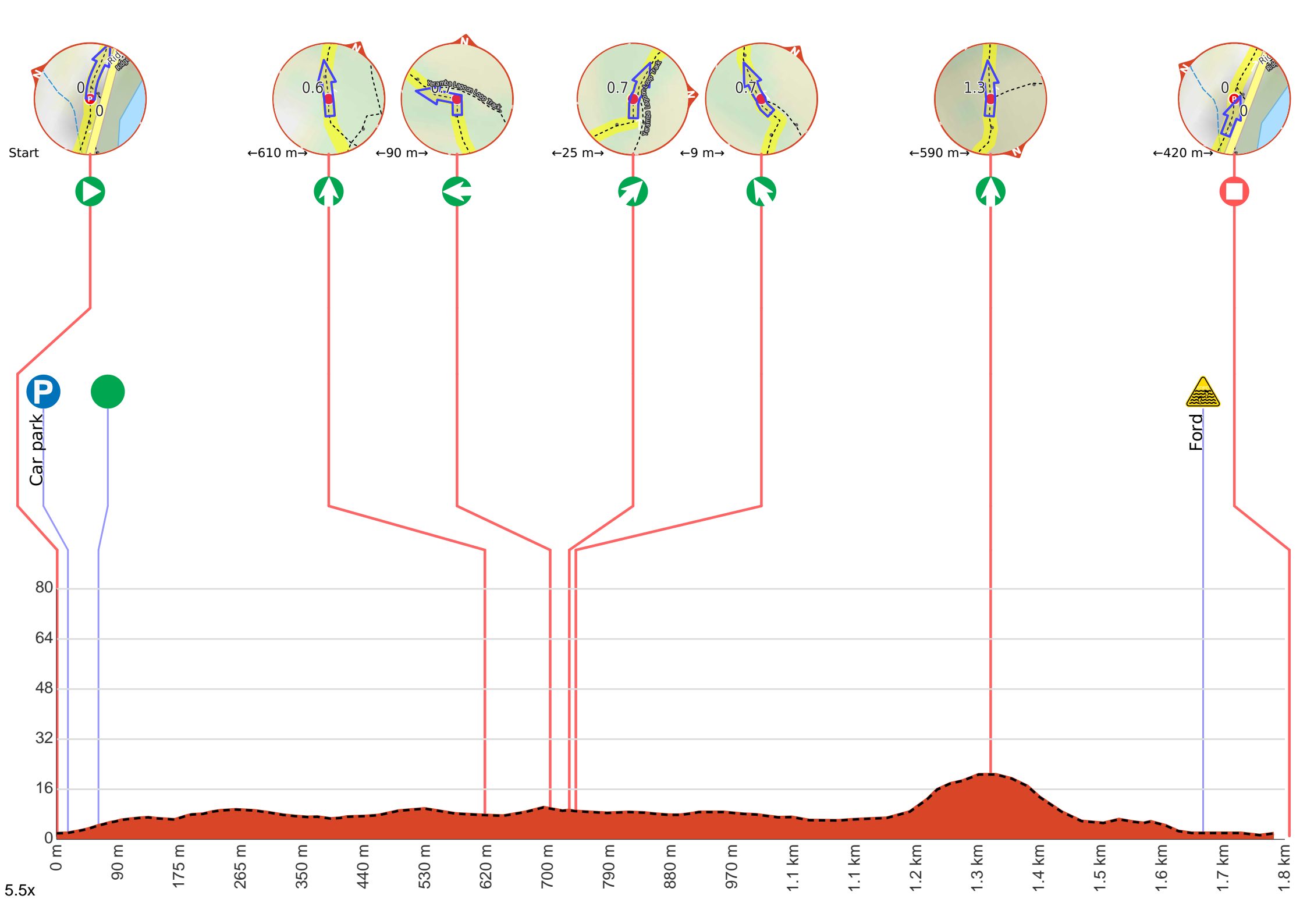
0.7

0.6

start

P

0.5



**Getting started:** From the car park, this walk heads across the grass, keeping the lagoon on the left. Soon the walk heads down a short set of rock steps to the bush track which it follows. The track crosses a short wooden bridge and heads up the rocky hill, until flattening out and coming to the birdwatchers observatory frame (looks a bit like monkey bars).



**Start.**



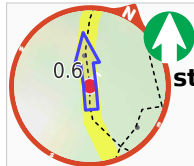
After 15 m to find the car park.



After another 45 m find the "Yerambah Lagoon" (45 m on your left).



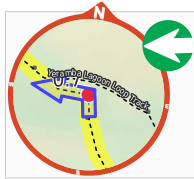
This large lagoon can be found on Henry Lawson Drive, just east of Picnic Point, inside the Amberdale Reserve. The dense forest surrounding the lagoon is also a great spot for those wanting to spot native plants and animals. At the southern end of the lagoon, Yerambah Creek connects the lagoon to Georges River.



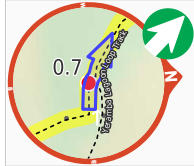
After another 550 m **continue straight.**



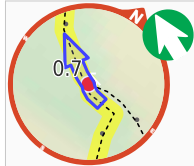
After another 65 m **continue straight.**



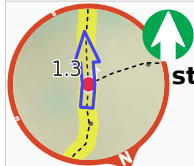
After another 25 m **turn left.**



After another 25 m **veer right.**



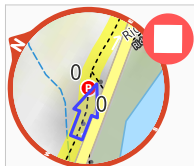
After another 9 m **veer left.**



After another 590 m **continue straight.**



After another 300 m cross the ford.



After another 120 m come to the end.