




Clancy's Walking Track

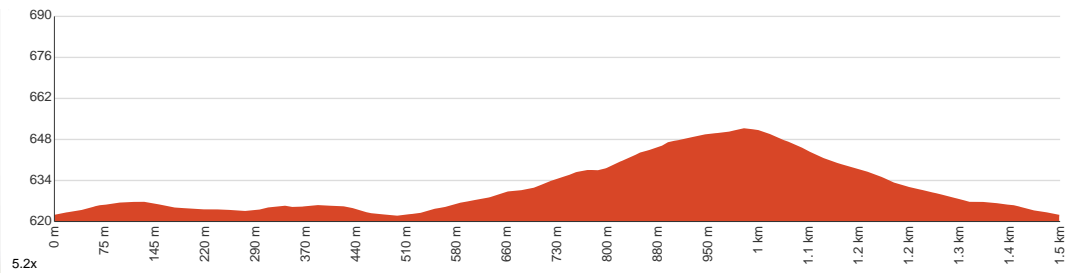
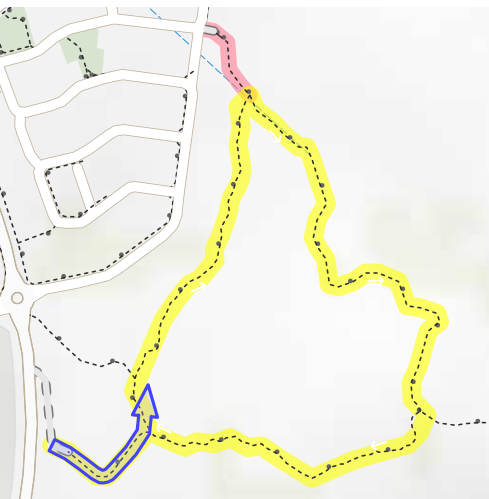
 20 min to 45 min


1.5 km
Circuit


↑ 37 m
↓ 37 m

 2
Easy track

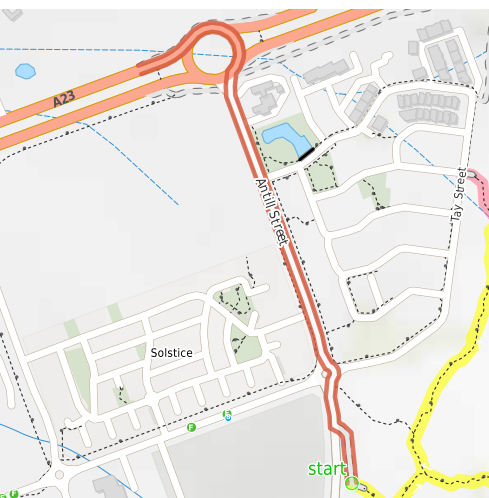
Clancy's Walking Track starts from the car park near Anthill Street, Watson exploring the red gum grassy woodlands of Mount Majura Nature Reserve and loops back. This simple circuit walk can be your quick little escape after a busy day at work, or a weekend stroll with your dog. After a short drive (if you're in Canberra), you'll find yourself listening to the sounds of nature as you go deeper into the forest. Kangaroos and parrots are known to be in the area, so be prepared to hold on to your dog's leash. No bicycles allowed. Let us begin by acknowledging the Traditional Custodians of the land on which we travel today, and pay our respects to their Elders past and present.



Class 2 of 6 Clear and well formed track or trail	
Quality of track	Clear and well formed track or trail (2/6)
Gradient	Gentle hills with occasional steps (2/6)
Signage	Clearly signposted (1/6)
Infrastructure	Generally useful facilities (such as fenced cliffs and seats) (2/6)
Experience Required	No experience required (2/6)
Weather	Weather generally has little impact on safety (1/6)

Getting to the start: From Federal Highway, A23

- Turn on to Antill Street then drive for 550 m
- At roundabout, take exit 2 onto Antill Street and drive for another 90 m
- Turn left and drive for another 90 m



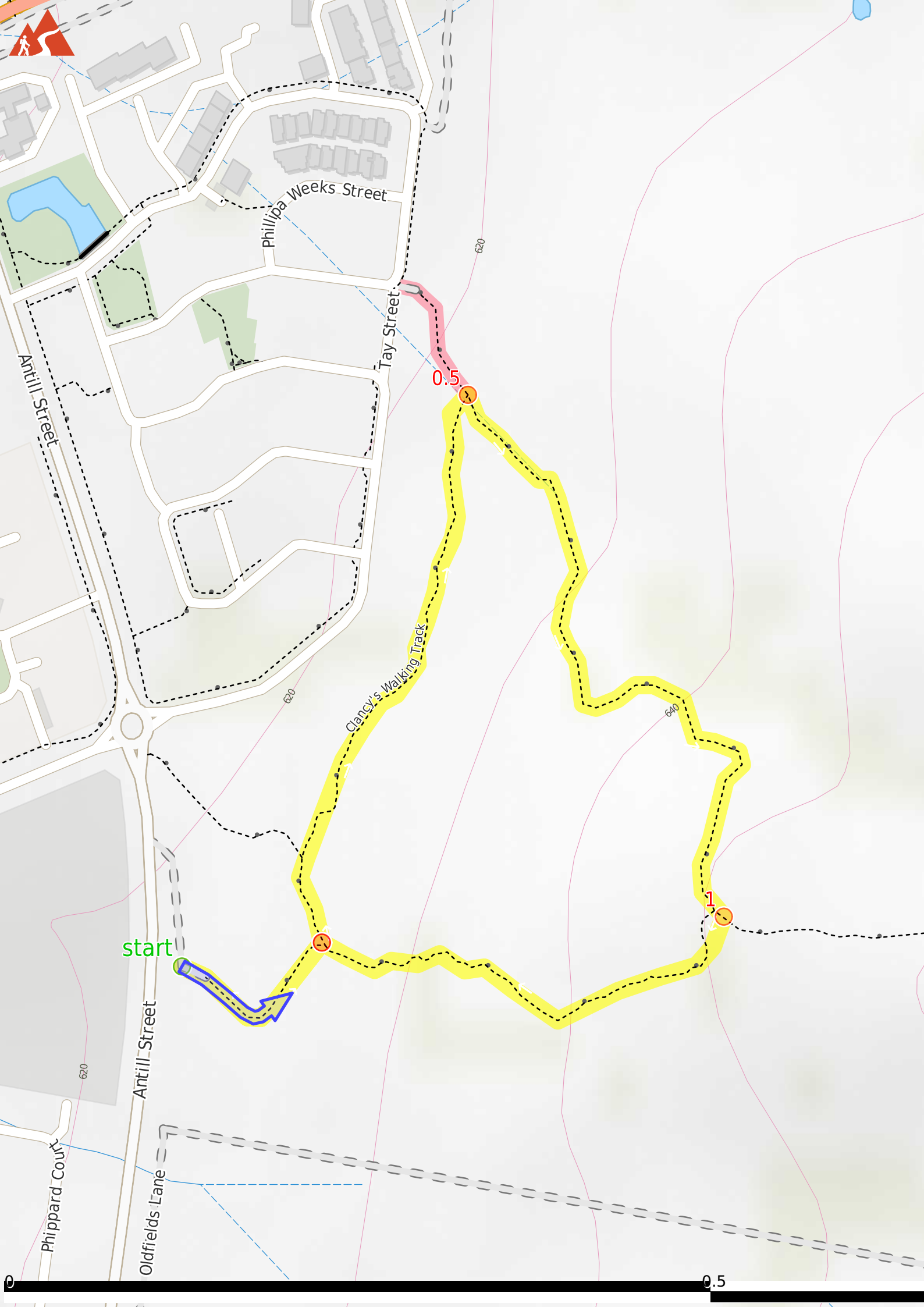
Before you start any journey ensure you;

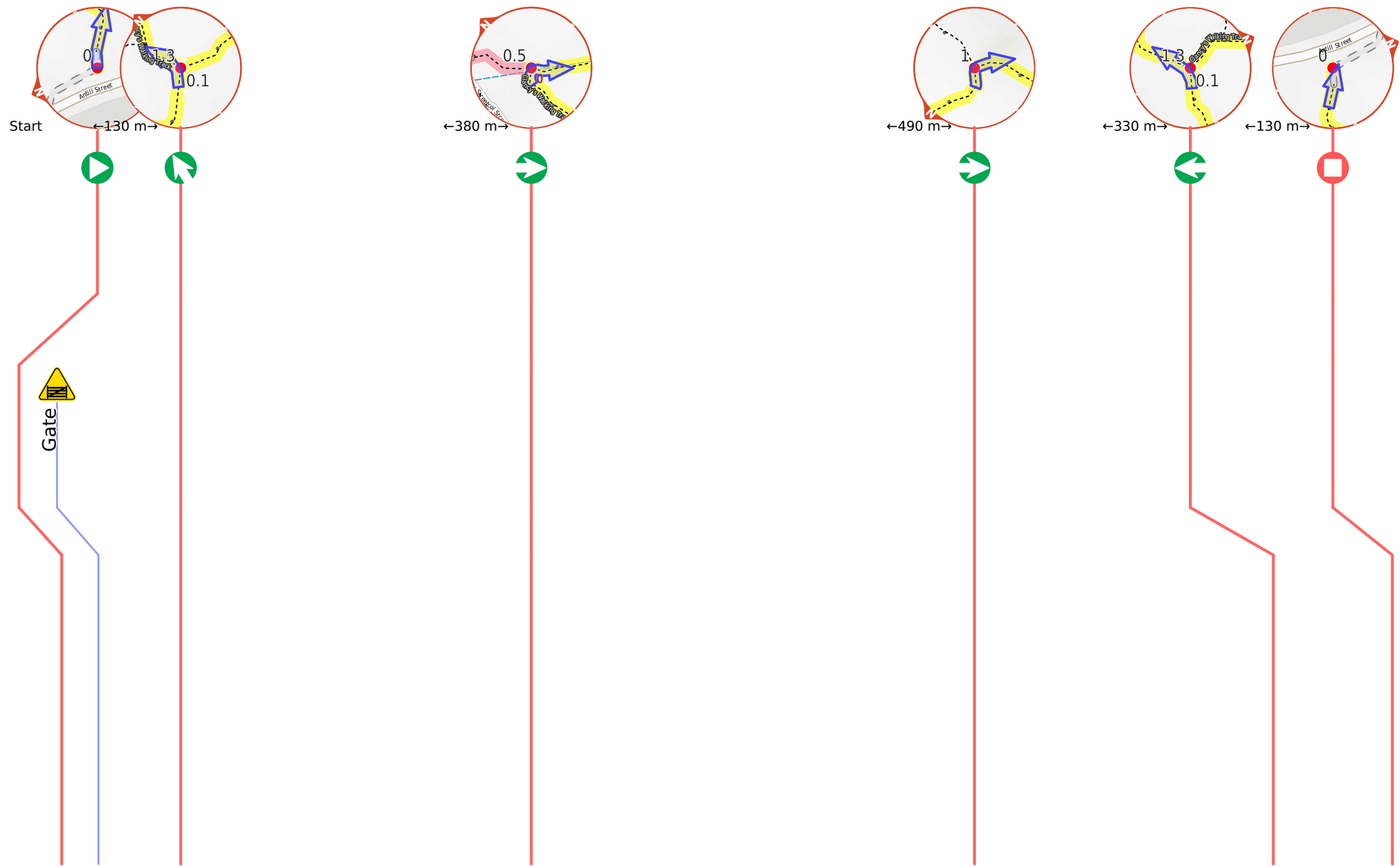
- Tell someone you trust where you are going and what to do if you are late returning
- Have adequate equipment, supplies, skills & knowledge to undertake this journey safely
- Consider weather forecasts, park/track closures & fire dangers
- Can respond to emergencies & call for help at any point
- Are healthy and fit enough for this journey

If not, change plans and stay safe. It is okay to delay and ask people for help.

Share
[Bushwalk.com](https://bushwalk.com/ij/OPN8WP)
[/ij/OPN8WP](https://bushwalk.com/ij/OPN8WP)








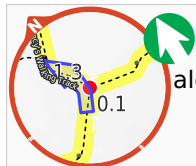
Shape must have at least 2 pairs of points

Getting started: From the dirt car park on Antill St Watson (500 metres south of intersection with Federal Highway), head towards the 'Canberra Nature Park - Mount Majura' sign, passing through the gap in the fence beside the metal gate. Veer right to follow the dirt track behind the main sign and follow the arrow gently up the hill along the clear track into the forest to continue along Clancy's Walking track.




Start.

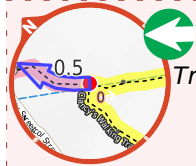
 After 40 m head through/around the gate.




After another 90 m **veer left**, to head along Clancy's Walking Track.

 After another 55 m **continue straight**, to head along Clancy's Walking Track.

Start of an alternate access route: An alternate access point from/to Tay Street.

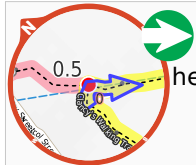


Start heading along *Clancy's Walking Track*.

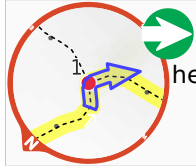
 After 90 m head through/around the gate.



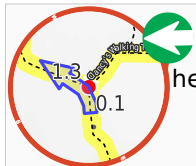
After another 3 m come to the end.



After another 330 m **turn right**, to head along Clancy's Walking Track.



After another 490 m **turn right**, to head along Clancy's Walking Track.



After another 330 m **turn left**, to head along Clancy's Walking Track.



After another 130 m come to the end.