



Devil's Peak Walking Trail

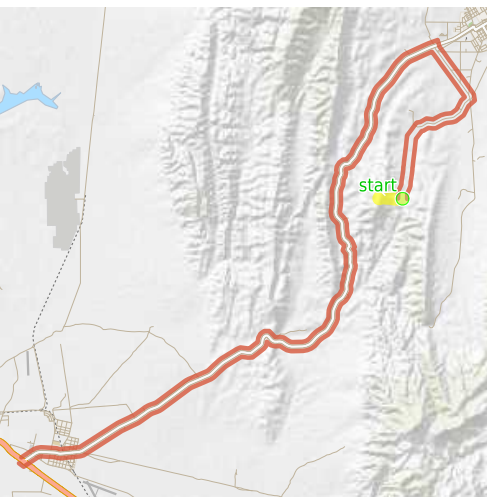
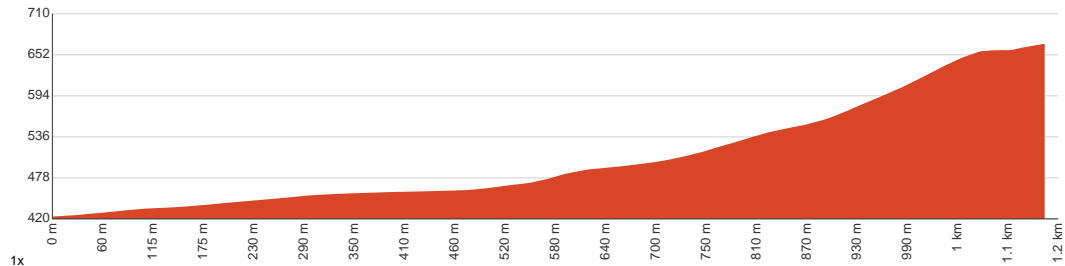
 1 h 30 min to 3 h


2.3 km
Return


↑ 245 m
↓ 245 m

 5
Very challenging

Starting from the car park at the end of Devil's Peak Road, Quorn, this walk leads to Devil's Peak via the Devil's Peak Walking Trail. Devil's Peak is just under 700m high and formed pound quartzite approximately 700 million years ago. When looking at the Peak from Quorn, it was said to look like the face of the Devil lying back looking towards the sky, hence the name. Along this walk, you can observe many great examples of geological faults, discover fossil impressions of ancient lifeforms, and see a variety of native fauna and flora. There's some scrambling as you near the top, so it is best suited for fit and experienced walkers. Let us begin by acknowledging the Traditional Custodians of the land on which we travel today, and pay our respects to their Elders past and present.



Class 5 of 6 Rough unclear track	
Quality of track	Rough track, where fallen trees and other obstacles are likely (4/6)
Gradient	Very steep (4/6)
Signage	Minimal directional signs (4/6)
Infrastructure	No facilities provided (5/6)
Experience Required	Moderate level of bushwalking experience recommended (4/6)
Weather	Storms may impact on navigation and safety (3/6)

Getting to the start: From Augusta Highway, A1

- Turn on to Range View Road, B83 then drive for 31 km
- Turn right onto McConville Road and drive for another 2.7 km
- Turn right onto Richman Valley Road and drive for another 210 m
- Turn right onto Camel farm and drive for another 2.8 km
- Keep left onto Devils Peak Road and drive for another 3.4 km

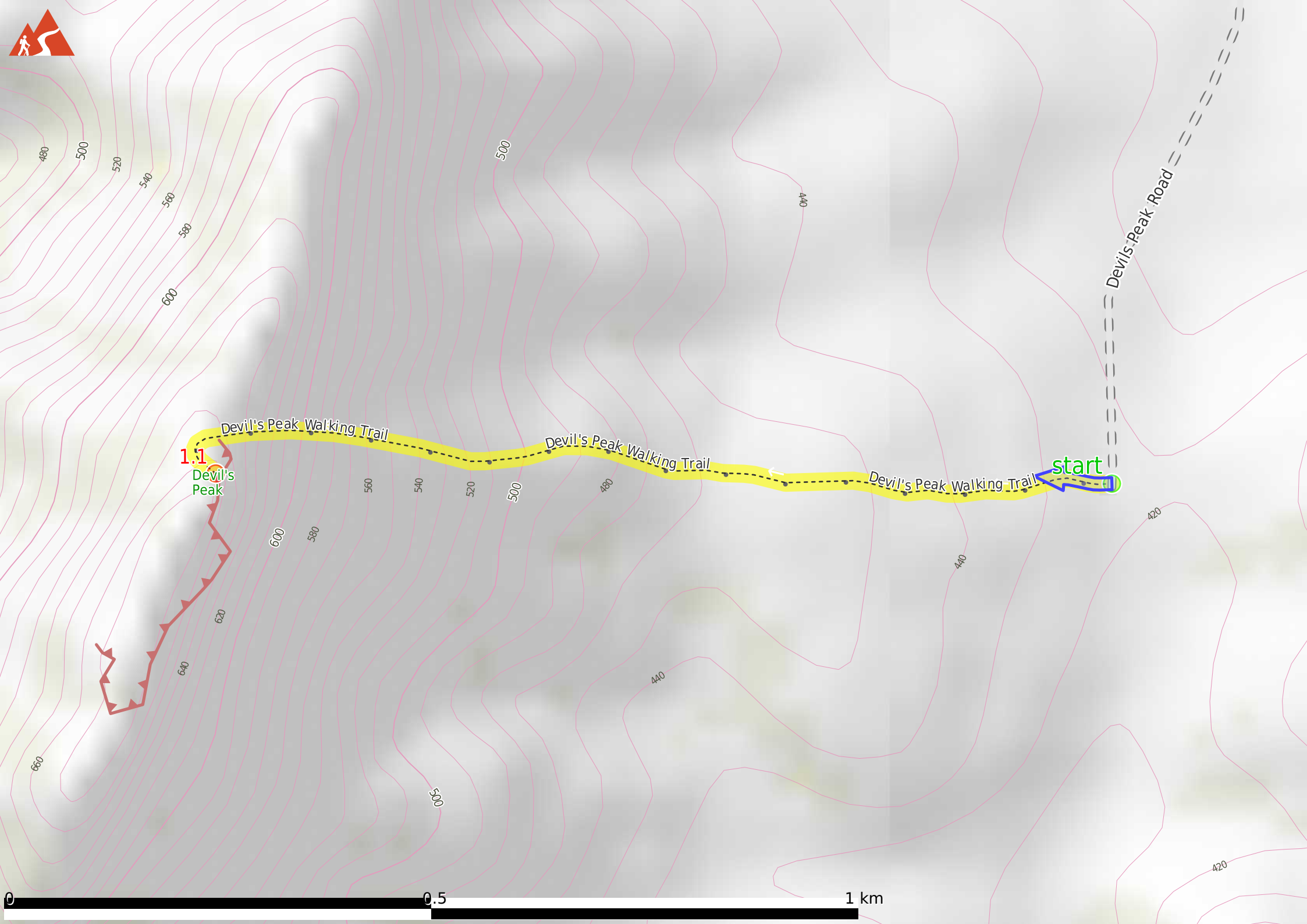
Before you start any journey ensure you;

- Tell someone you trust where you are going and what to do if you are late returning
- Have adequate equipment, supplies, skills & knowledge to undertake this journey safely
- Consider weather forecasts, park/track closures & fire dangers
- Can respond to emergencies & call for help at any point
- Are healthy and fit enough for this journey

If not, change plans and stay safe. It is okay to delay and ask people for help.

Share
[Bushwalk.com/ij/QUSOPE](https://bushwalk.com/ij/QUSOPE)





1.1
Devil's Peak

Devil's Peak Walking Trail

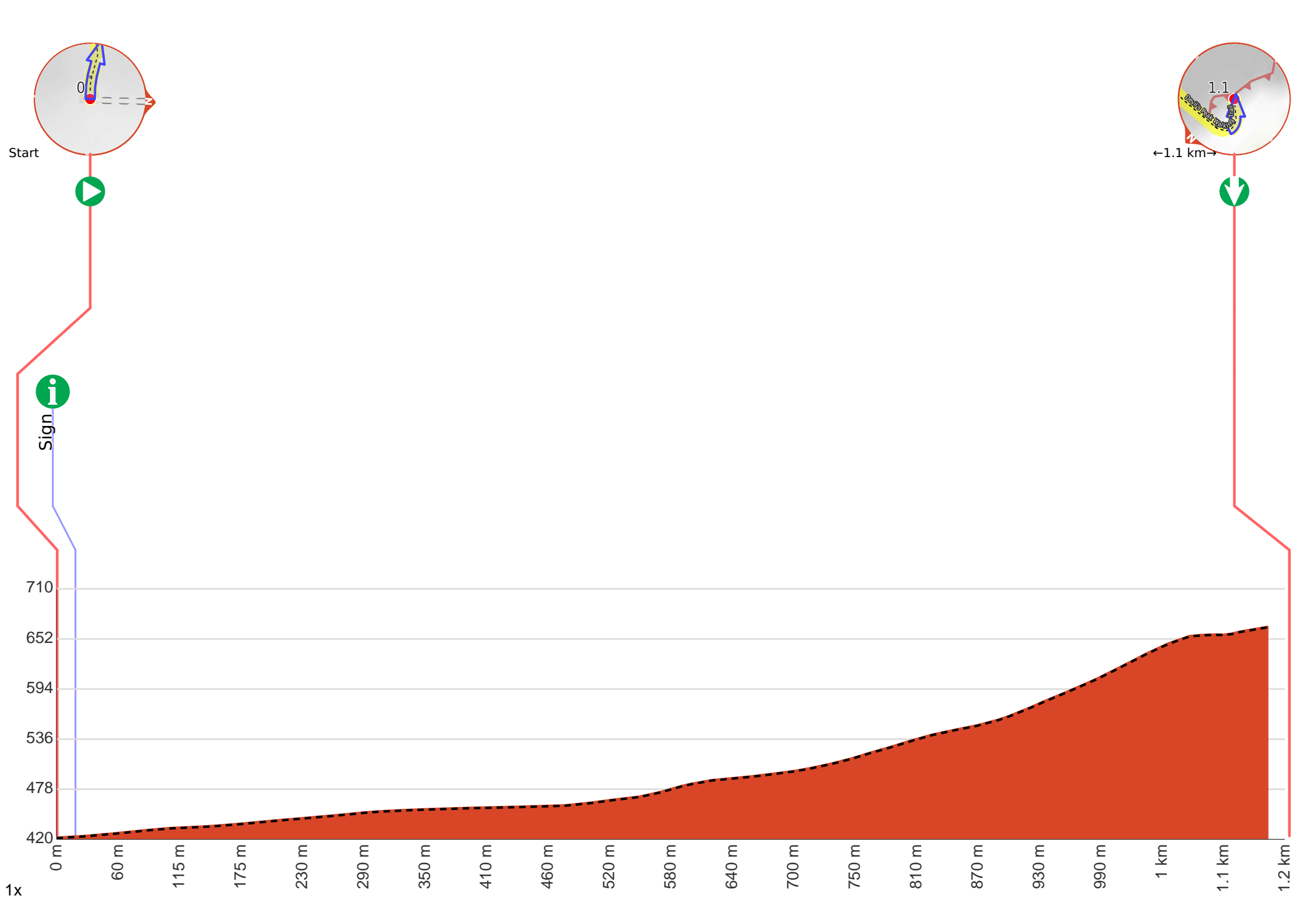
Devil's Peak Walking Trail

Devil's Peak Walking Trail

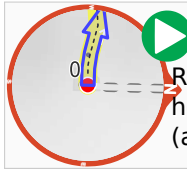
start

Devil's Peak Road



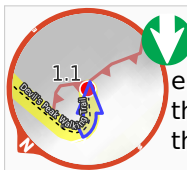


Getting started: Starting from the opening on Devil's Peak Road(8.50kms southwest of Quorn), head into the woodland following the formed dirt track, moving perpendicularly away from the road you just came in. Stay on the track as it leads you directly to the peak without any turns and veers.



At the intersection of Devils Peak Road & Devil's Peak Walking Trail **Start** heading along *Devil's Peak Walking Trail* (a walking track).

i After 15 m pass the sign (6 m on your left).



Continue another 1.1 km to find the end. Then turn around here and retrace the main route for 1.1 km to get back to the start.

▲ "Devil's Peak".