



# Ridge Walking Track

(Darug Country)

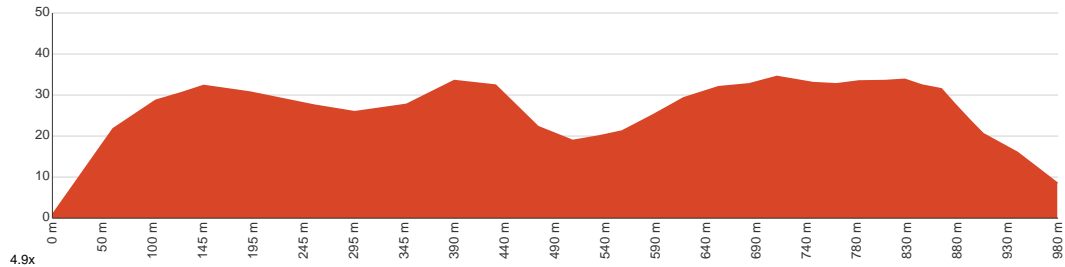
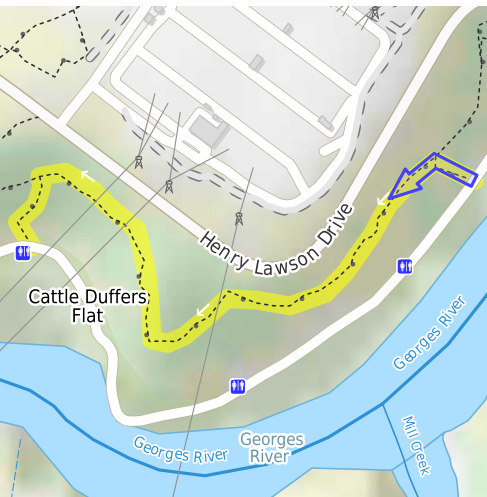
30 min to 1 h

980 m  
One way

↑ 56 m  
↓ 48 m

3  
Moderate track

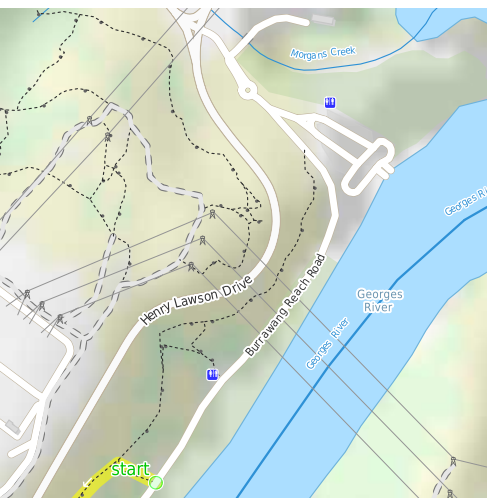
Starting from Burrawang Reach picnic area this short one-way walk leads to Cattle Duffers Flat picnic area. You can make it a return walk by retracing your steps or a circuit walk by heading back along the Burrawang Reach Road. Let us begin by acknowledging the Darug people, Traditional Custodians of the land on which we travel today, and pay our respects to their Elders past and present.



Class 3 of 6 Formed track, with some branches and other obstacles	
<b>Quality of track</b>	Formed track, with some branches and other obstacles (3/6)
<b>Gradient</b>	Short steep hills (3/6)
<b>Signage</b>	Directional signs along the way (3/6)
<b>Infrastructure</b>	Limited facilities, not all cliffs are fenced (3/6)
<b>Experience Required</b>	Some bushwalking experience recommended (3/6)
<b>Weather</b>	Storms may impact on navigation and safety (3/6)

**Getting to the start:** From Henry Lawson Drive

- Turn on to Burrawang Reach Road then drive for 110 m
- At roundabout, take exit 1 onto Burrawang Reach Road and drive for another 50 m
- Keep right onto Burrawang Reach Road and drive for another 640 m



**Before you start any journey ensure you;**

- Tell someone you trust where you are going and what to do if you are late returning
- Have adequate equipment, supplies, skills & knowledge to undertake this journey safely
- Consider weather forecasts, park/track closures & fire dangers
- Can respond to emergencies & call for help at any point
- Are healthy and fit enough for this journey

If not, change plans and stay safe. It is okay to delay and ask people for help.

Share  
Bushwalk.com  
[/j/YPRUC](https://www.bushwalk.com/j/YPRUC)





Henry Lawson Drive

Henry Lawson Drive

0.9

0.1

start

Ridge Track

Henry Lawson Drive

Cattle Duffers Flat

1

Ridge Track

Georges River

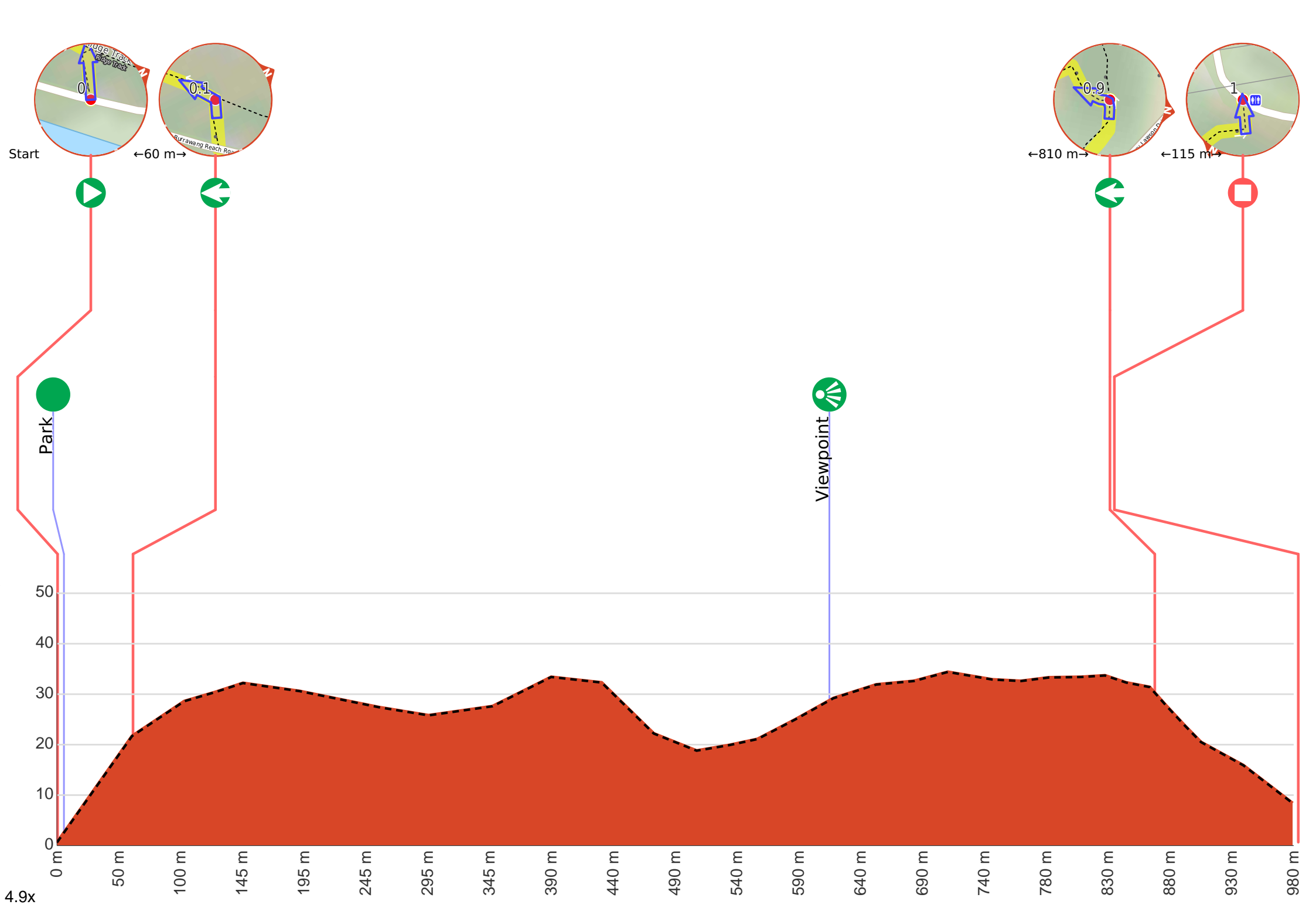
Georges River

Georges River

Mill Creek

Mill Creek



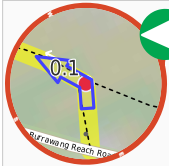




**Start.**



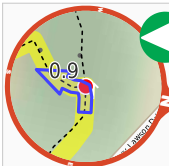
Find the park at the start.



After another 55 m **turn left**.



After another 550 m come to the viewpoint.



After another 255 m **turn left**.



After another 115 m come to the end.



About 35 m past the end is a water tap.



About 20 m past the end is a toilet.