



Beedlup Falls Circuit

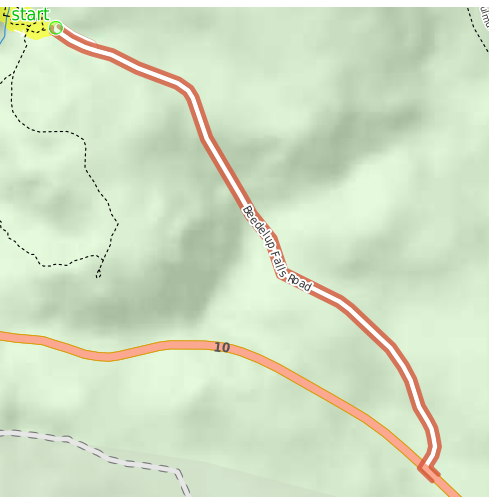
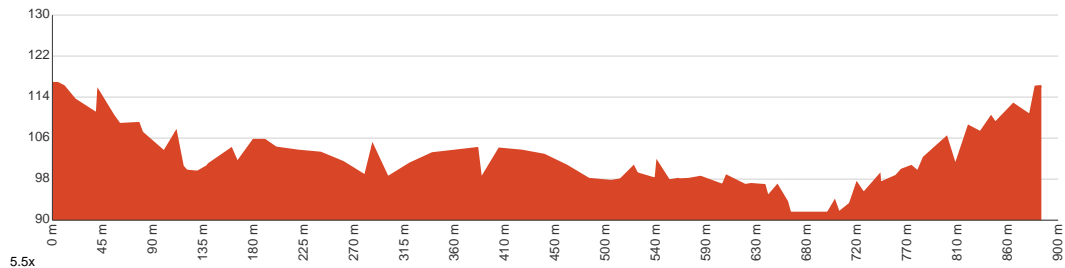
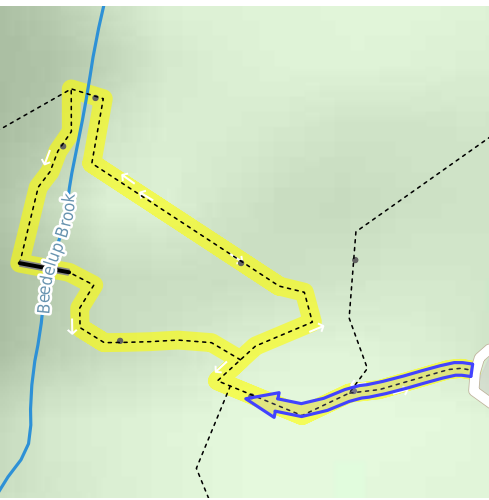
20 min to 30 min
20 min to 45 min

890 m
Circuit

↑ 44 m
↓ 44 m

2
Easy track

Starting from the car park at the end of Beedlup Falls Car Park, Beedlup, this walk takes you to Beedlup falls and back via the Bibbulmun Track. You can take a short stroll around the falls and enjoy the views scattered through the karri forest with a cluster of nature that has existed for thousands of years. It is also possible to encounter wild birds, which makes the walk appealing for enthusiasts. The area around the falls has a boardwalk and bridges are present at crossings. There are certain sections with stairs on the second half of the walk, but you can backtrack from the lookout to avoid them. Let us begin by acknowledging the Traditional Custodians of the land on which we travel today, and pay our respects to their Elders past and present.



Class 2 of 6 Clear and well formed track or trail	
Quality of track	Smooth and hardened path (1/6)
Gradient	Gentle hills with occasional steps (2/6)
Signage	Clearly signposted (2/6)
Infrastructure	Generally useful facilities (such as fenced cliffs and seats) (1/6)
Experience Required	No experience required (1/6)
Weather	Weather generally has little impact on safety (1/6)

Getting to the start: From Vasse Highway, 10, Beedlup.

- Turn on to Beedlup Falls Road then drive for 2.3 km


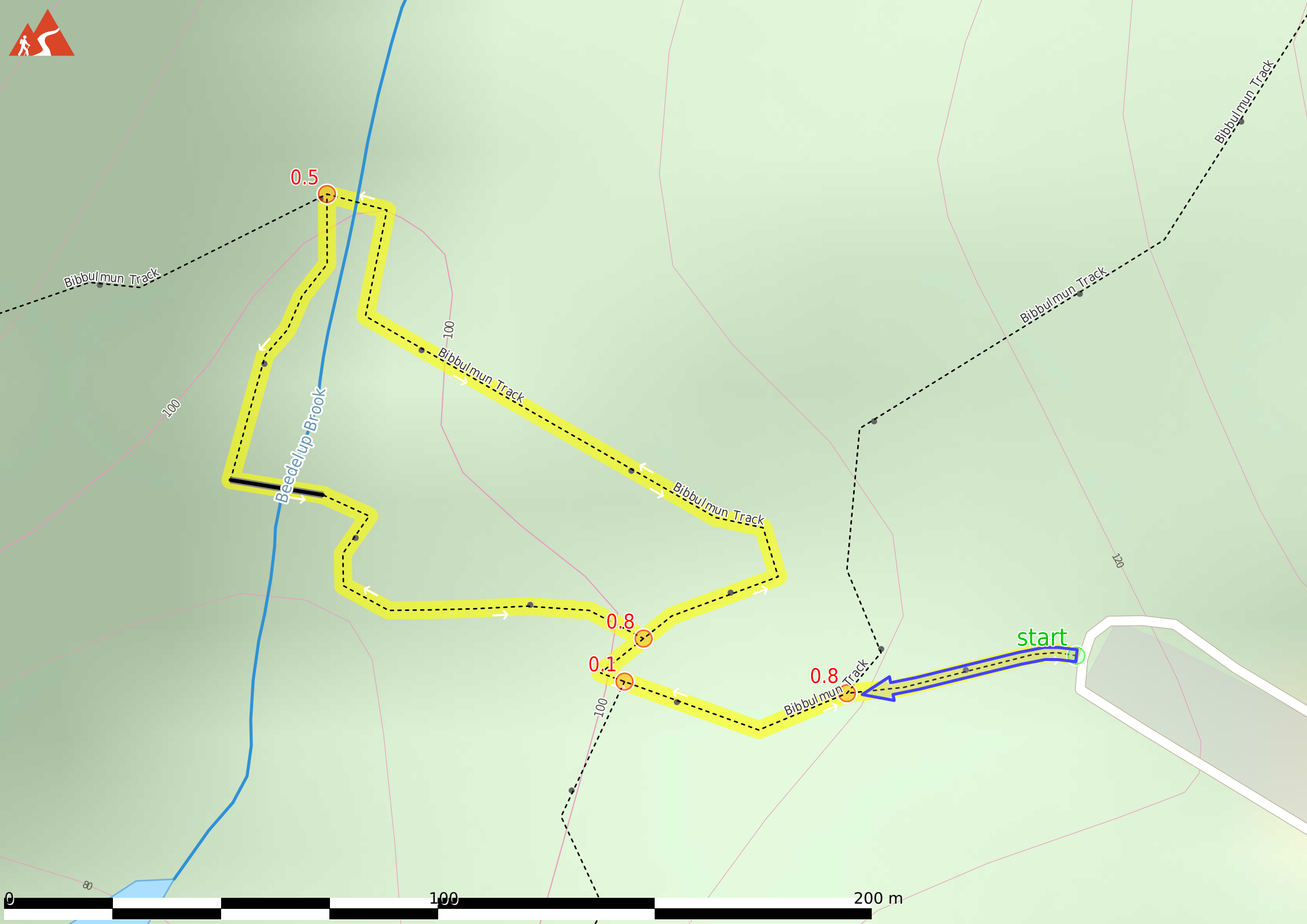
Before you start any journey ensure you;

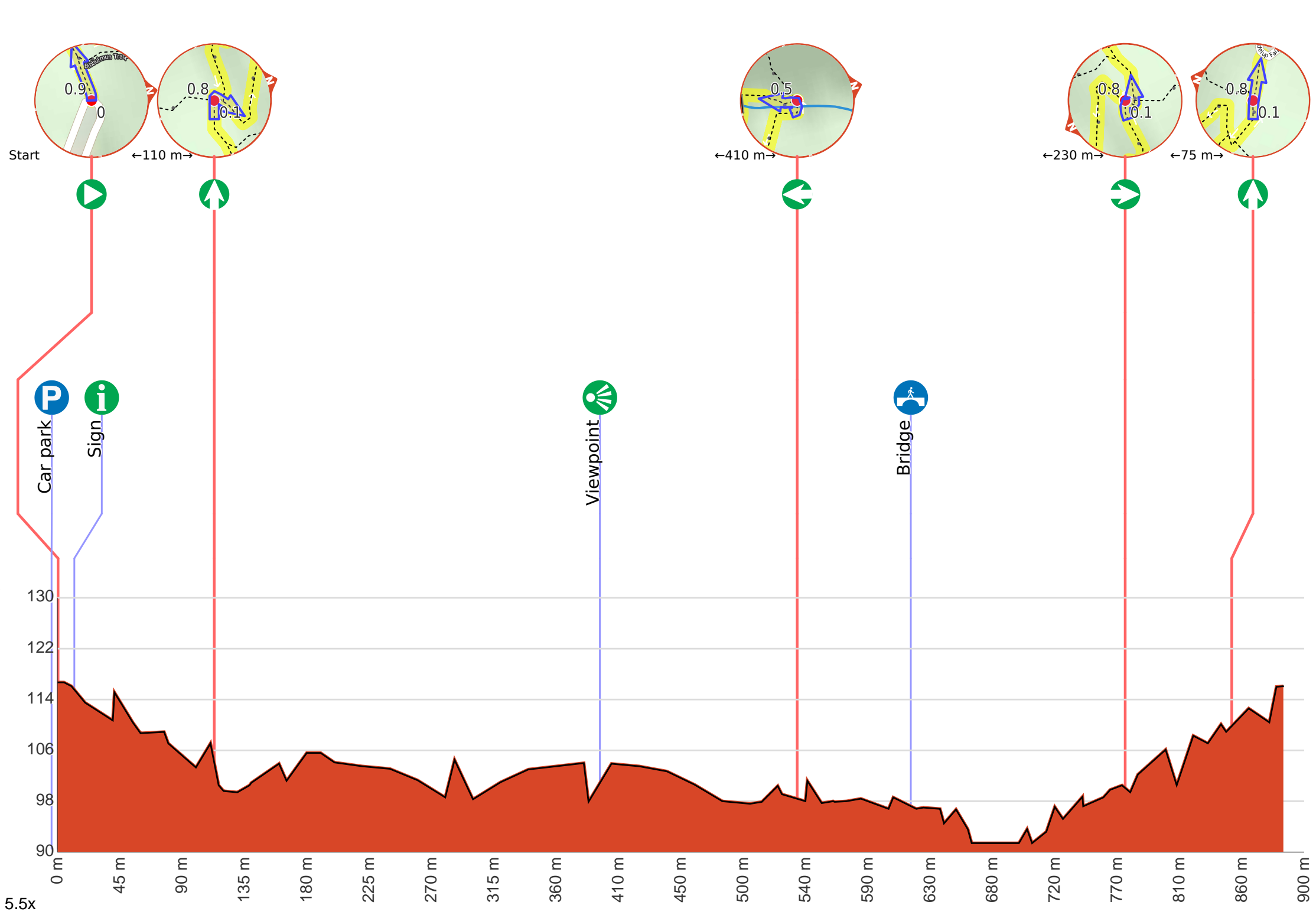
- Tell someone you trust where you are going and what to do if you are late returning
- Have adequate equipment, supplies, skills & knowledge to undertake this journey safely
- Consider weather forecasts, park/track closures & fire dangers
- Can respond to emergencies & call for help at any point
- Are healthy and fit enough for this journey

If not, change plans and stay safe. It is okay to delay and ask people for help.

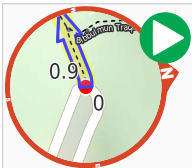
Share
Bushwalk.com
/i/QYRY31







Getting started: From the car park at the end of Beedup Falls Road (approximately one kilometre north of the intersection with Vasse Highway), walk towards the wooden hut that says 'Registration Station'. Head along the paved track and keep right as you pass by the toilets (to your left). Head along the zig-zag part of the track, then take a sharp right turn when you reach the sheltered area. Keep right as you pass by the wooden stairs to your left to continue along Beedup Falls Circuit (counterclockwise).



Start.



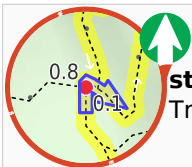
There is a car park (about 5 m back from the start).



Find the sign at the start.



After another 45 m **continue straight**, to head along Bibbulmun Track. Keep right.



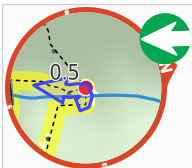
After another 55 m **continue straight**, to head along Bibbulmun Track.



After another 20 m **continue straight**, to head along Bibbulmun Track.



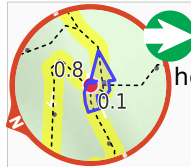
After another 255 m come to the "Beedelup Falls".



After another 140 m **turn left**.



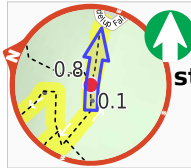
After another 80 m cross the bridge (about 20 m long)



After another 130 m **turn right**, to head along Bibbulmun Track.



After another 20 m **continue straight**, to head along Bibbulmun Track.



After another 55 m **continue straight**.



After another 55 m come to the end.