



# Mount Boboyan

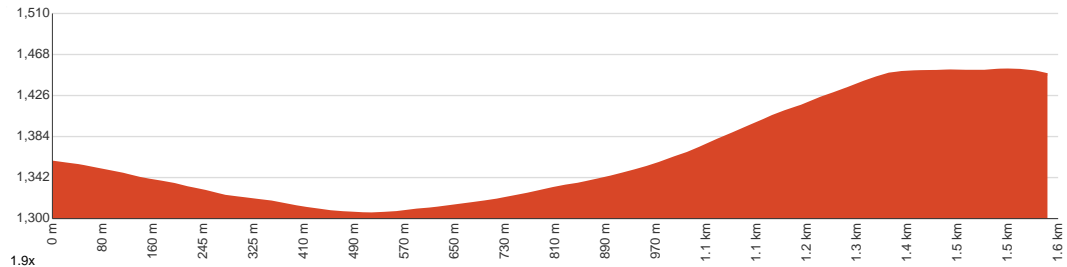
1 h 15 min to 1 h 45 min

3.2 km  
Return

↑ 206 m  
↓ 206 m

3  
Moderate track

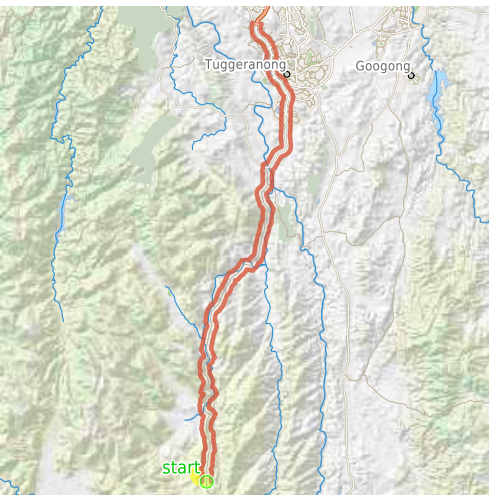
Starting from the Yerrabi Track Carpark off Boboyan Road, Booth, this return walk takes you to the summit of Mount Boboyan and the Tor Viewpoint via the Yerrabi Walking Track. The Tor Viewpoint will provide you beautiful and soothing views of the mountains across the valley, which are covered with snow from winter to spring. You can take a sip of that hot coffee whilst enjoying the landscape as the light snowfall makes the view a little bit more magical. You'll go through a Peppermint forest, and then a swampy grassland in which the Black Sallee surprisingly grows. Before the summit you'll enter the Mountain Gum/Snow Gum woodland which is more moist than the Peppermint forest, due to the higher and denser canopy. The area is home to lots of wild animals such as the Red-necked Wallabies and wombats, but the mountain katydid steals the show with its brightly coloured abdomen. Come prepared for snow conditions even if it's not forecasted. Look out for snakes in the swampy grassland section in warmer times of the year. Let us begin by acknowledging the Traditional Custodians of the land on which we travel today, and pay our respects to their Elders past and present.



<b>Class 3 of 6</b> Formed track, with some branches and other obstacles	
<b>Quality of track</b>	Formed track, with some branches and other obstacles (3/6)
<b>Gradient</b>	Short steep hills (3/6)
<b>Signage</b>	Clearly signposted (2/6)
<b>Infrastructure</b>	Limited facilities, not all cliffs are fenced (3/6)
<b>Experience Required</b>	Some bushwalking experience recommended (3/6)
<b>Weather</b>	Weather generally has little impact on safety (2/6)

**Getting to the start:** From Tuggeranong Parkway

- Turn on to Drakeford Drive then drive for 2 km
- At roundabout, take exit 2 onto Drakeford Drive and drive for another 700 m
- At roundabout, take exit 2 onto Tharwa Drive and drive for another 950 m
- At roundabout, take exit 2 onto Tharwa Drive and drive for another 540 m
- At roundabout, take exit 2 onto Tharwa Drive and drive for another 890 m
- At roundabout, take exit 2 onto Tharwa Drive and drive for another 1 km
- At roundabout, take exit 2 onto Tharwa Drive and drive for another 5 km
- Turn slight left onto Naas Road and drive for another 39 km



### Before you start any journey ensure you;

- Tell someone you trust where you are going and what to do if you are late returning
- Have adequate equipment, supplies, skills & knowledge to undertake this journey safely
- Consider weather forecasts, park/track closures & fire dangers
- Can respond to emergencies & call for help at any point
- Are healthy and fit enough for this journey

If not, change plans and stay safe. It is okay to delay and ask people for help.

Share  
Bushwalk.com  
[/j/RLGQE4](https://bushwalk.com/jj/RLGQE4)





1.6

Mount Boboyan

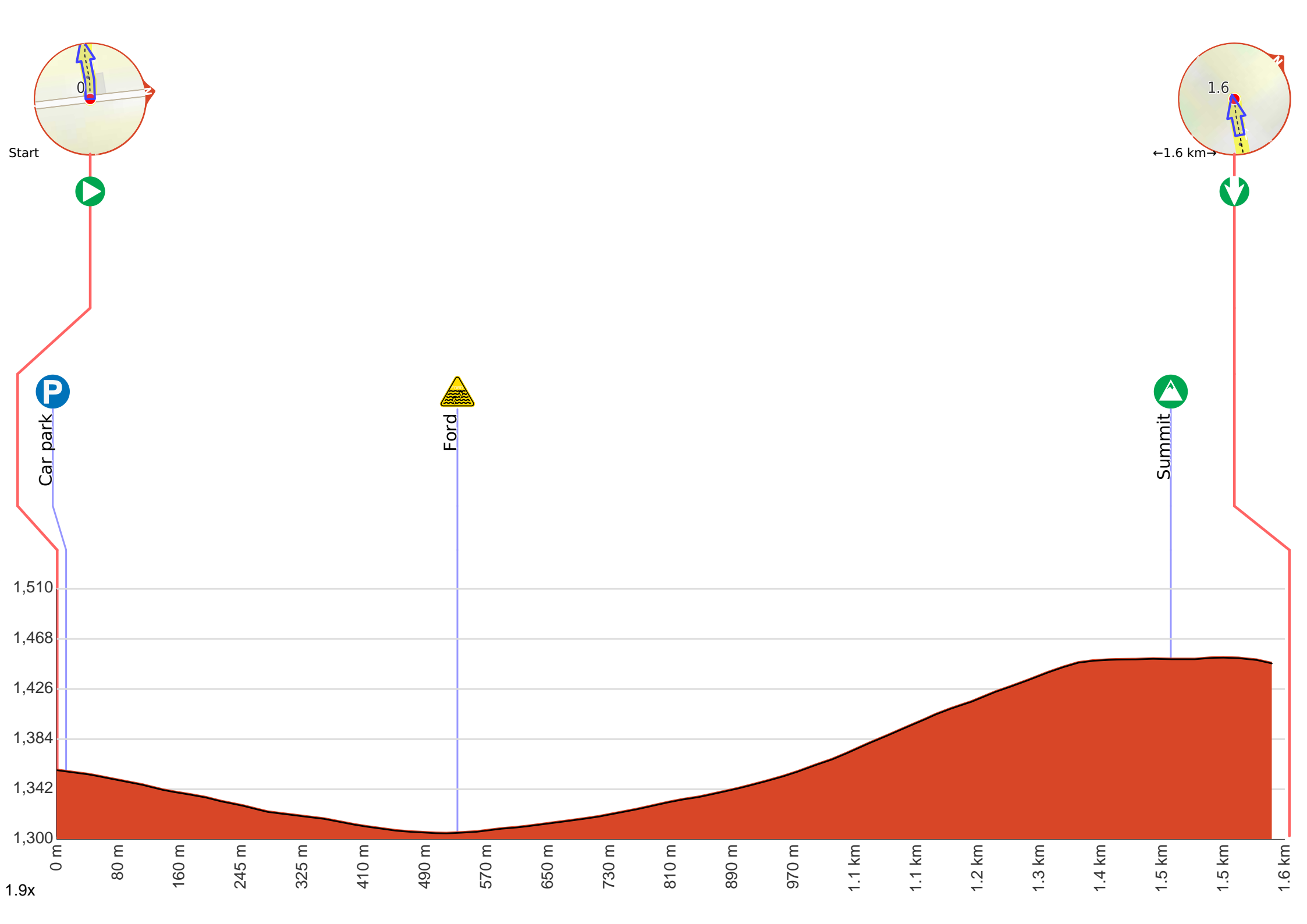
Yerrabi Walking Track

Little Dry Creek

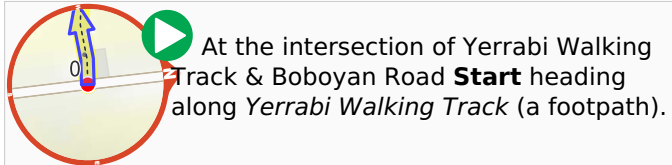
Boboyan Road


start







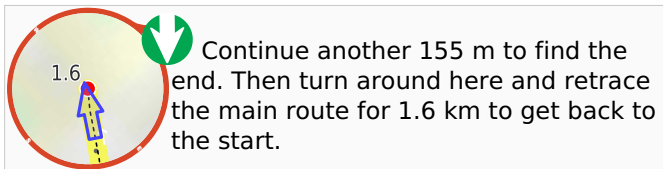
**Getting started:** From the southern end of the Yerrabi Track Carpark off Boboyan Road(14.4km northeast of intersection with Shannons Flat Road), head towards the narrow track along the dirt path, moving directly away from the road. Join the dirt walking track(Yerrabi) as it leads you into the woodland to continue along Mount Boboyan Track.




 After 10 m to find the car park.

 After another 510 m cross the ford.

 After another 930 m pass the "Mount Boboyan" (on your right).



 About 70 m past the end is "Tor Viewpoint".