



Helmholtzia Loop Walking Track

(Bundjalung Country)

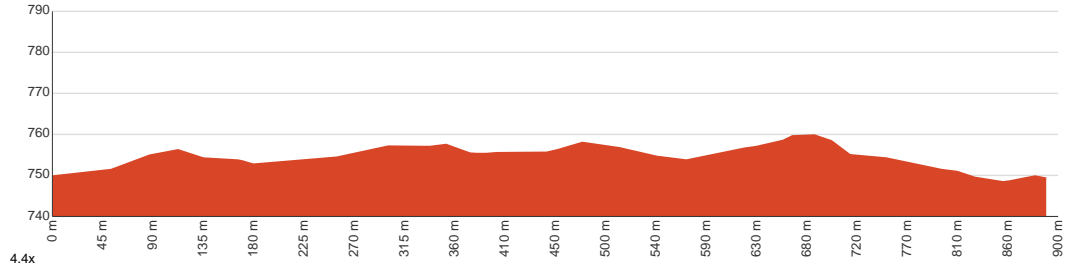
20 min to 40 min

890 m
Circuit

↑ 22 m
↓ 22 m

3
Moderate track

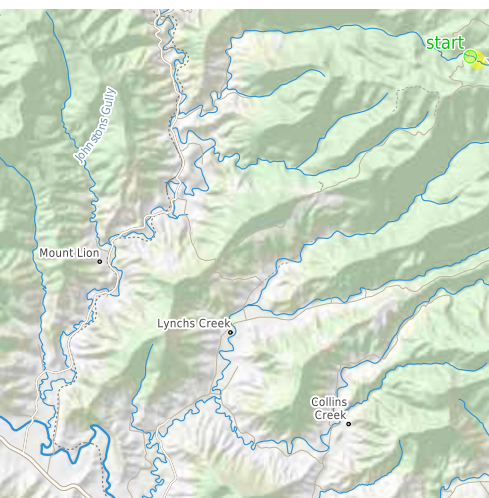
Starting from Brindle Creek picnic area this circuit walk will take you through rainforest of beech and hoop pines. When crossing the Brindle Creek look for the stream lily or Helmholtzia on its banks. Let us begin by acknowledging the Bundjalung people, Traditional Custodians of the land on which we travel today, and pay our respects to their Elders past and present.



Class 3 of 6 Formed track, with some branches and other obstacles	
Quality of track	Formed track, with some branches and other obstacles (3/6)
Gradient	Gentle hills with occasional steps (2/6)
Signage	Clearly signposted (2/6)
Infrastructure	Limited facilities, not all cliffs are fenced (3/6)
Experience Required	No experience required (2/6)
Weather	Storms may impact on navigation and safety (3/6)

Getting to the start: From Summerland Way, B91

- Turn on to Gradys Creek Road then drive for 11.2 km
- Turn right onto Simes Road and drive for another 3.2 km
- Turn sharp left onto Forest Road and drive for another 10.8 km
- Keep left onto Brindle Creek Road and drive for another 1.8 km



Before you start any journey ensure you;

- Tell someone you trust where you are going and what to do if you are late returning
- Have adequate equipment, supplies, skills & knowledge to undertake this journey safely
- Consider weather forecasts, park/track closures & fire dangers
- Can respond to emergencies & call for help at any point
- Are healthy and fit enough for this journey

If not, change plans and stay safe. It is okay to delay and ask people for help.

Share
Bushwalk.com
[/i/RN3ZBA](https://bushwalk.com/track/RN3ZBA)





0.9
Brindle Creek
start
0.9

Helmholtzia Loop

Brindle Creek

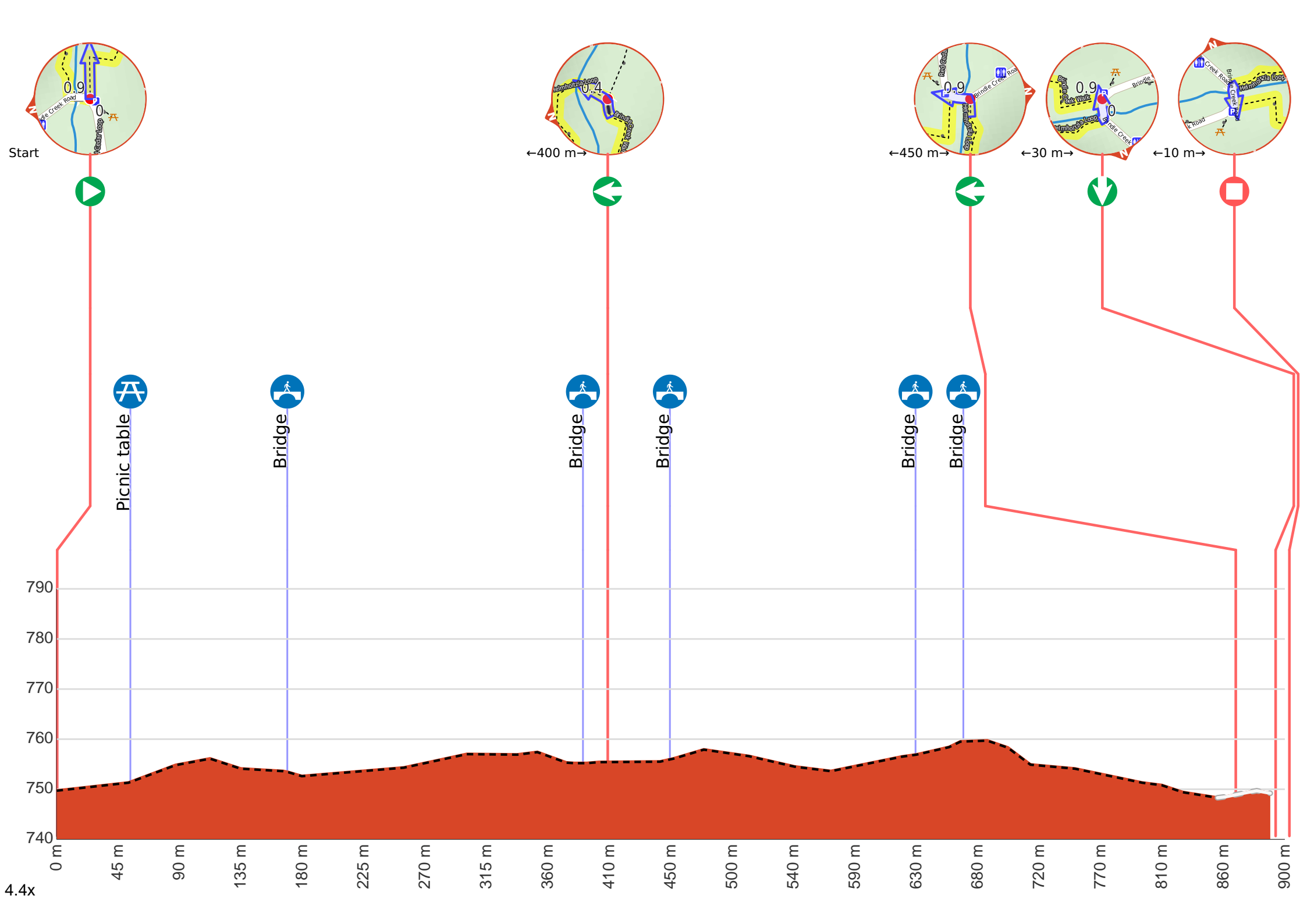
Brindle Creek Walk

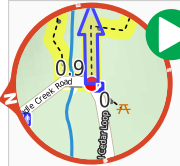
0.4

Helmholtzia Loop

Brindle Creek

0 100 200 m





Start.



After 55 m pass the picnic table (45 m on your left).



After another 115 m cross the bridge (about 4 m long)



After another 210 m cross the bridge (about 9 m long)



After another 9 m **turn left.**



After another 45 m cross the bridge (about 10 m long)



After another 165 m cross the bridge (about 10 m long)



After another 25 m cross the bridge (about 8 m long)



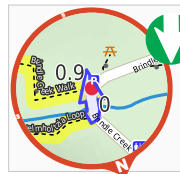
After another 190 m **turn left.**



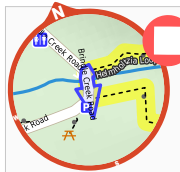
About 65 m past the end is a toilet.



Then cross the bridge (about 15 m long)



After another 10 m **turn around.**



After another 10 m come to the end.