



Bullaces Glen Circuit

 1 h to 1 h 15 min

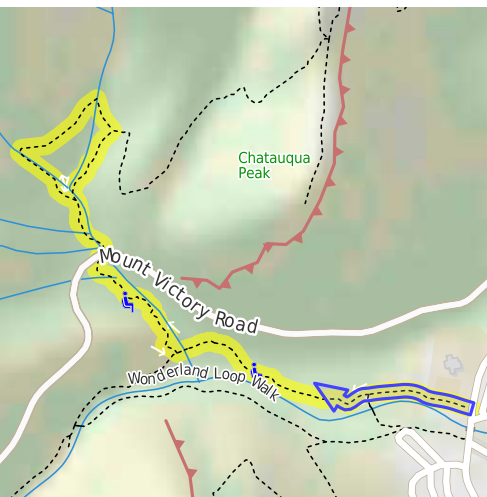
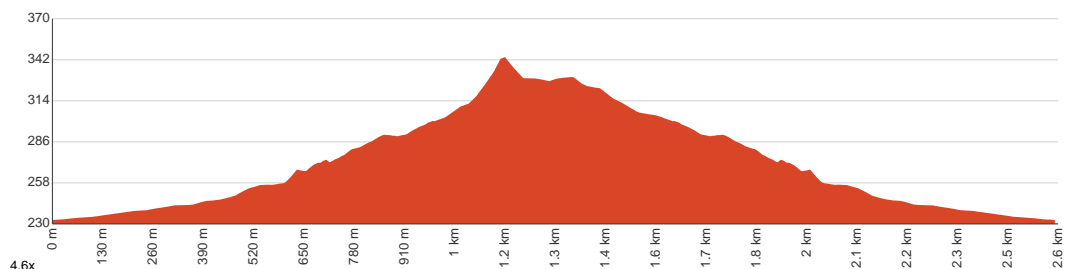

2.6 km
Circuit


↑ 122 m
↓ 122 m


Moderate track



Starting from Halls Gap Caravan Park, Halls Gap, this walk takes you on a circuit, visiting Halls Gap Botanical Gardens. Enjoy the views of Stony Creek that are scattered throughout the walk after you are welcomed by small groups of Kangaroos. You can also look out for ancient rock formations, and do not forget to enjoy the lovely waterfall and the view at Bullaces Glen. There can be sections of the walk that can be steep and less shady. Let us begin by acknowledging the Traditional Custodians of the land on which we travel today, and pay our respects to their Elders past and present.



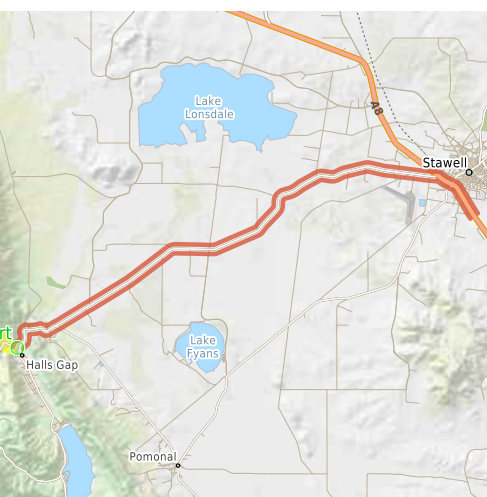
Class 3 of 6

Formed track, with some branches and other obstacles

| | |
|---------------------|---|
| Quality of track | Formed track, with some branches and other obstacles (3/6) |
| Gradient | Gentle hills with occasional steps (2/6) |
| Signage | Clearly signposted (2/6) |
| Infrastructure | Generally useful facilities (such as fenced cliffs and seats) (2/6) |
| Experience Required | No experience required (2/6) |
| Weather | Weather generally has little impact on safety (2/6) |

Getting to the start: From Western Highway, A8, Stawell.

- Turn on to Grampians Road, C216 then drive for 24.7 km
- Turn right onto School Road and drive for another 220 m



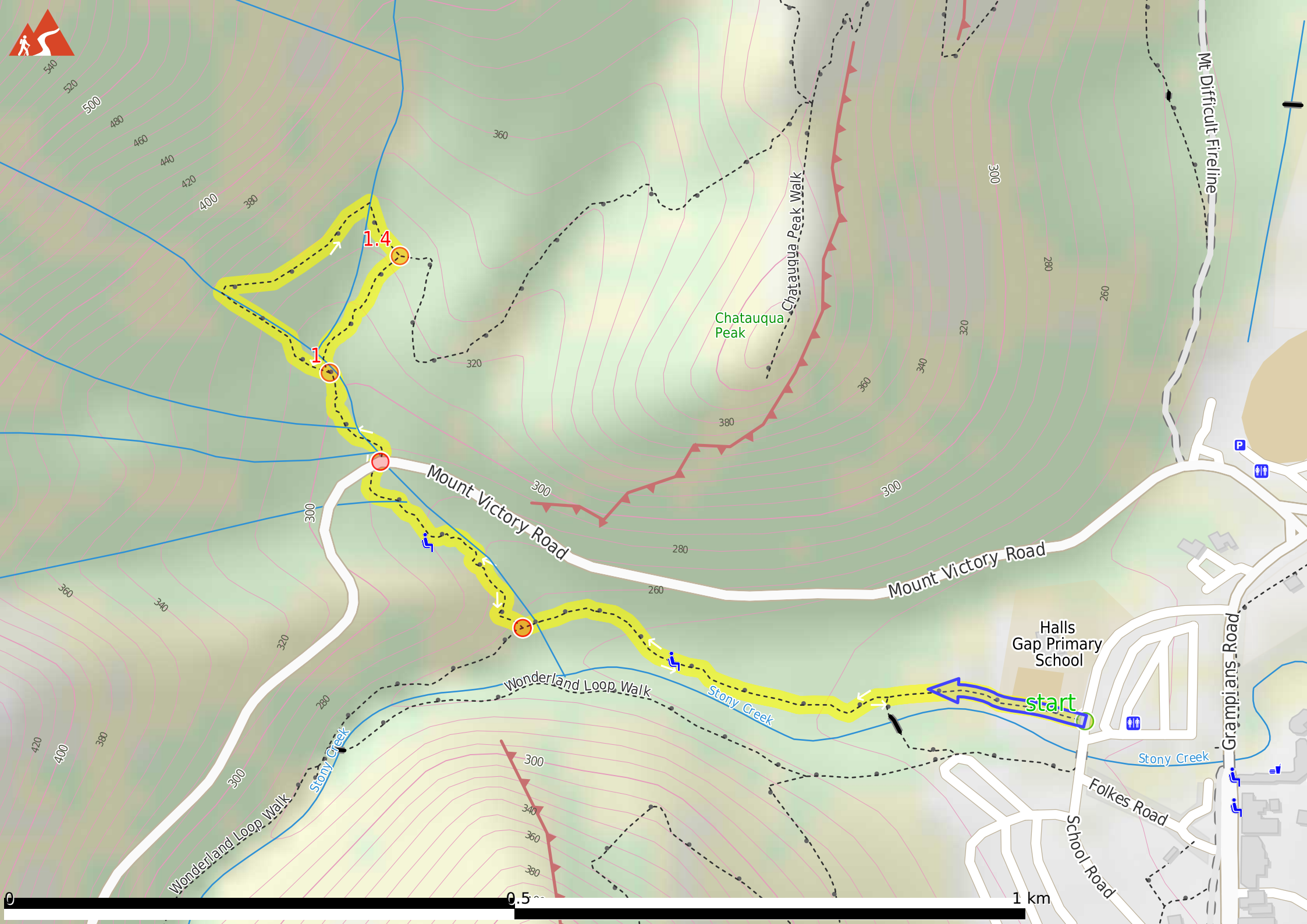
Before you start any journey ensure you;

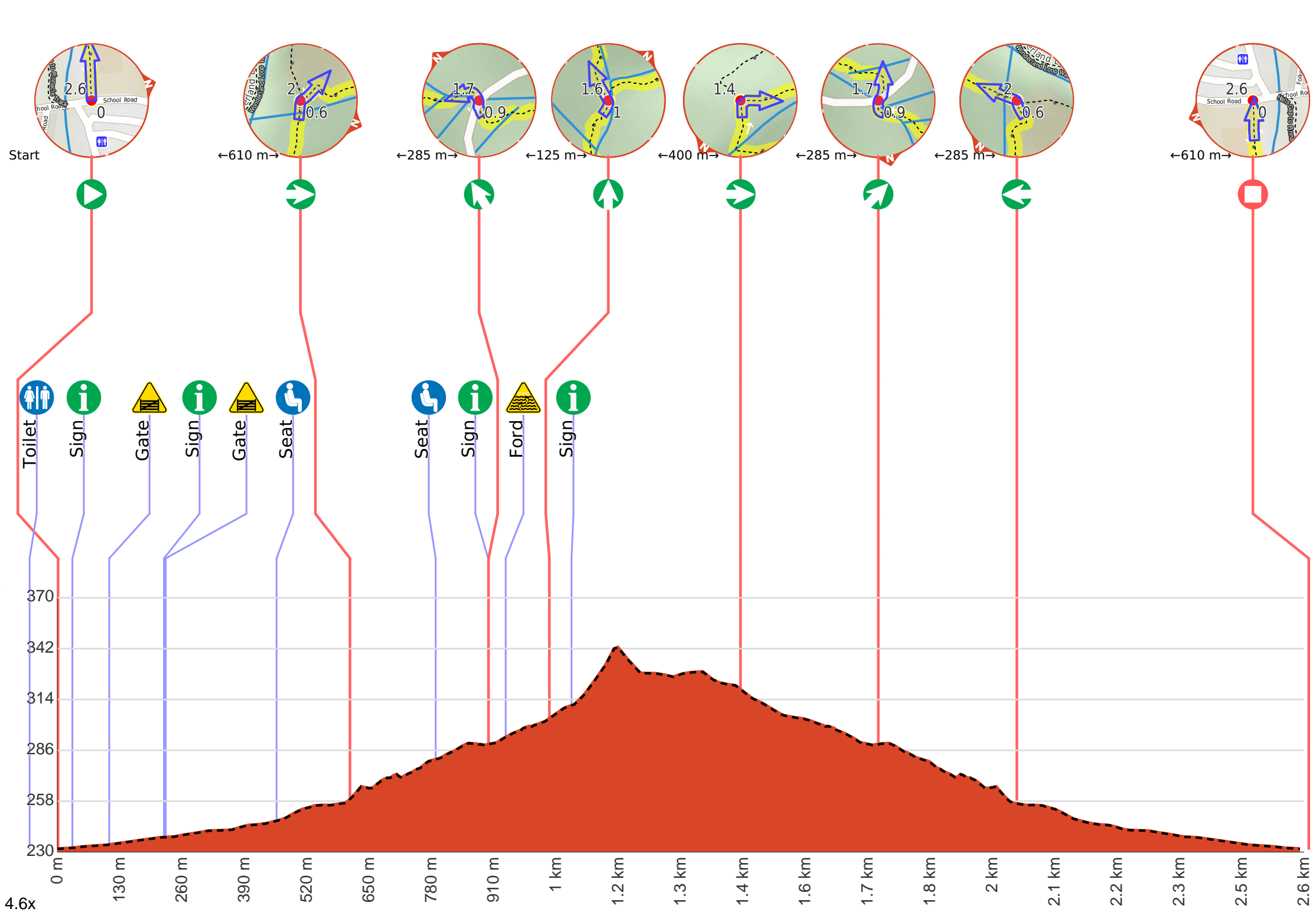
- Tell someone you trust where you are going and what to do if you are late returning
- Have adequate equipment, supplies, skills & knowledge to undertake this journey safely
- Consider weather forecasts, park/track closures & fire dangers
- Can respond to emergencies & call for help at any point
- Are healthy and fit enough for this journey

If not, change plans and stay safe. It is okay to delay and ask people for help.

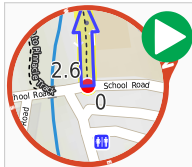
Share
[Bushwalk.com](https://bushwalk.com/j/RZMTFB)
[/j/RZMTFB](https://bushwalk.com/j/RZMTFB)







Getting started: From School Road (110 metres south of Halls Gap Primary School Market), head towards the green directional signpost (Bullaces Glen - Chatauqua Peak - Venus Baths) along the dirt path as you move directly away from the road. Stay on the same trail as you pass by the tennis courts (to your right) to continue along Bullaces Glen Circuit. (clockwise)



Start.



There is a toilet (about 60 m back from the start).



After 90 m pass the sign (on your left).



After another 75 m head through/around the gate.



After another 95 m **continue straight**.



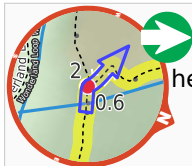
After another 20 m pass the sign (8 m on your left).



Then head through/around the gate.



After another 230 m pass a seat (on your right)., has no backrest.



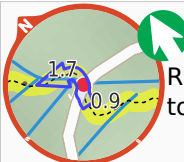
After another 150 m **turn right**, to head along Chatauqua Peak Walk.



After another 180 m pass a seat (10 m on your left).



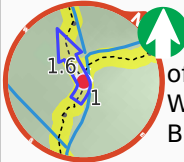
After another 110 m pass the sign (5 m on your left).



At the intersection of Mount Victory Road & Chatauqua Peak Walk **veer left**, to head along Chatauqua Peak Walk.



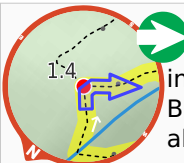
After another 35 m cross the ford.



After another 90 m (at the intersection of Chatauqua Peak Walk & Bullace's Glen Walk) **continue straight**, to head along Bullace's Glen Walk.



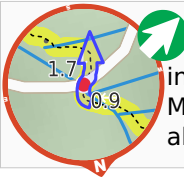
After another 45 m pass the sign (9 m on your left).



After another 350 m (at the intersection of Chatauqua Peak Walk & Bullace's Glen Walk) **turn right**, to head along Chatauqua Peak Walk.



After another 160 m (at the intersection of Bullace's Glen Walk & Chatauqua Peak Walk) **continue straight**, to head along Chatauqua Peak Walk.



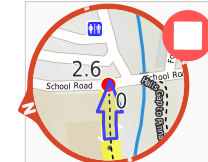
After another 125 m (at the intersection of Chatauqua Peak Walk & Mount Victory Road) **veer right**, to head along Chatauqua Peak Walk.



After another 285 m **turn left**.



After another 410 m **continue straight**.



After another 200 m come to the end.