



Wonderland Loop Walk

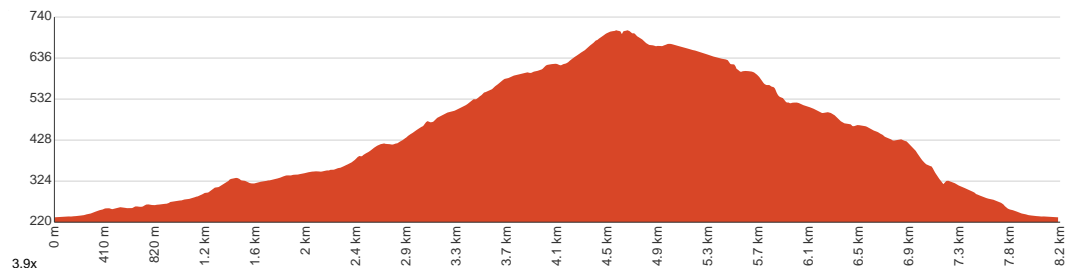
 3 h 15 min to 4 h 30 min


8.1 km
Circuit


↑ 554 m
↓ 554 m


Moderate track

Starting from Halls Gap Picnic Reserve, just west of Grampians Road in Halls Gap, this circuit walk heads west into the Grampians National Park. This well maintained and popular trail will take you along Grand Canyon and Silent Stairs before reaching the Pinnacles Lookout. Take the side trip to Splitters Falls and stop at the Cool Chamber before reaching the 60 metre Bridal Veil Falls. This walk has it all, from beautiful waterfalls where you can dip your toes into cool water, to unique narrow paths between giant rock formations, and breathtaking views to top it all. Let us begin by acknowledging the Traditional Custodians of the land on which we travel today, and pay our respects to their Elders past and present.



Class 3 of 6 Formed track, with some branches and other obstacles	
Quality of track	Formed track, with some branches and other obstacles (3/6)
Gradient	Short steep hills (3/6)
Signage	Clearly signposted (1/6)
Infrastructure	Limited facilities, not all cliffs are fenced (3/6)
Experience Required	Some bushwalking experience recommended (3/6)
Weather	Storms may impact on navigation and safety (3/6)

Getting to the start: From Queen Street

- Turn on to Western Highway, A8 then drive for 225 m
- Turn left onto Pyrenees Highway, B180 and drive for another 50 m
- Continue onto Mortlake - Ararat Road, B180 and drive for another 80 m
- Turn right onto Ararat - Halls Gap Road, C222 and drive for another 480 m
- Turn left onto Ararat - Halls Gap Road, C222 and drive for another 20 m
- At roundabout, take exit 2 onto Ararat - Halls Gap Road, C222 and drive for another 40 m
- Turn left onto Ararat - Halls Gap Road, C222 and drive for another 44.7 km
- Turn left onto Grampians Road, C216, C222 and drive for another 2.8 km
- Turn right and drive for another 60 m
- Turn sharp right and drive for another 4 m

Before you start any journey ensure you;

- Tell someone you trust where you are going and what to do if you are late returning
- Have adequate equipment, supplies, skills & knowledge to undertake this journey safely
- Consider weather forecasts, park/track closures & fire dangers
- Can respond to emergencies & call for help at any point
- Are healthy and fit enough for this journey

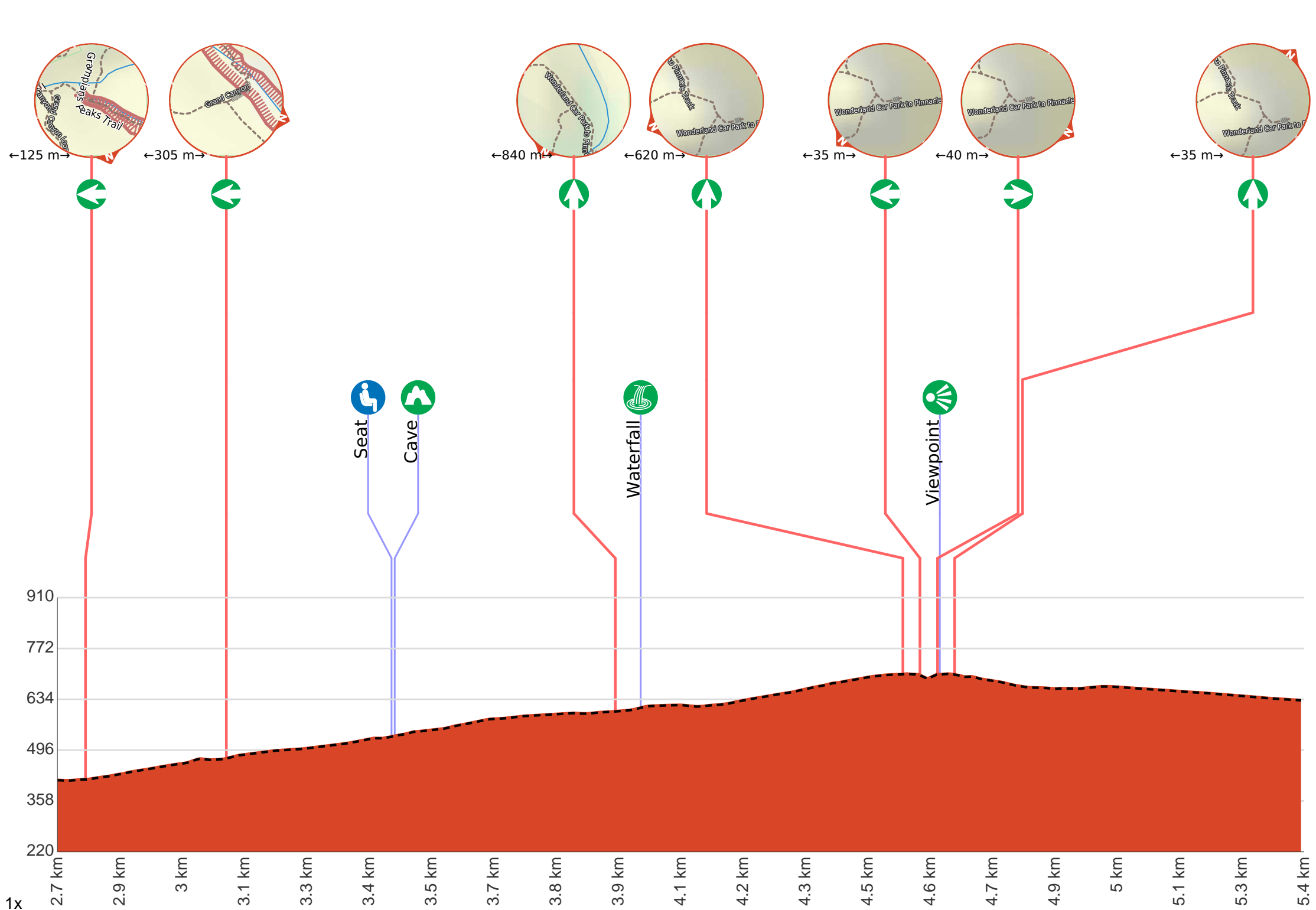
If not, change plans and stay safe. It is okay to delay and ask people for help.

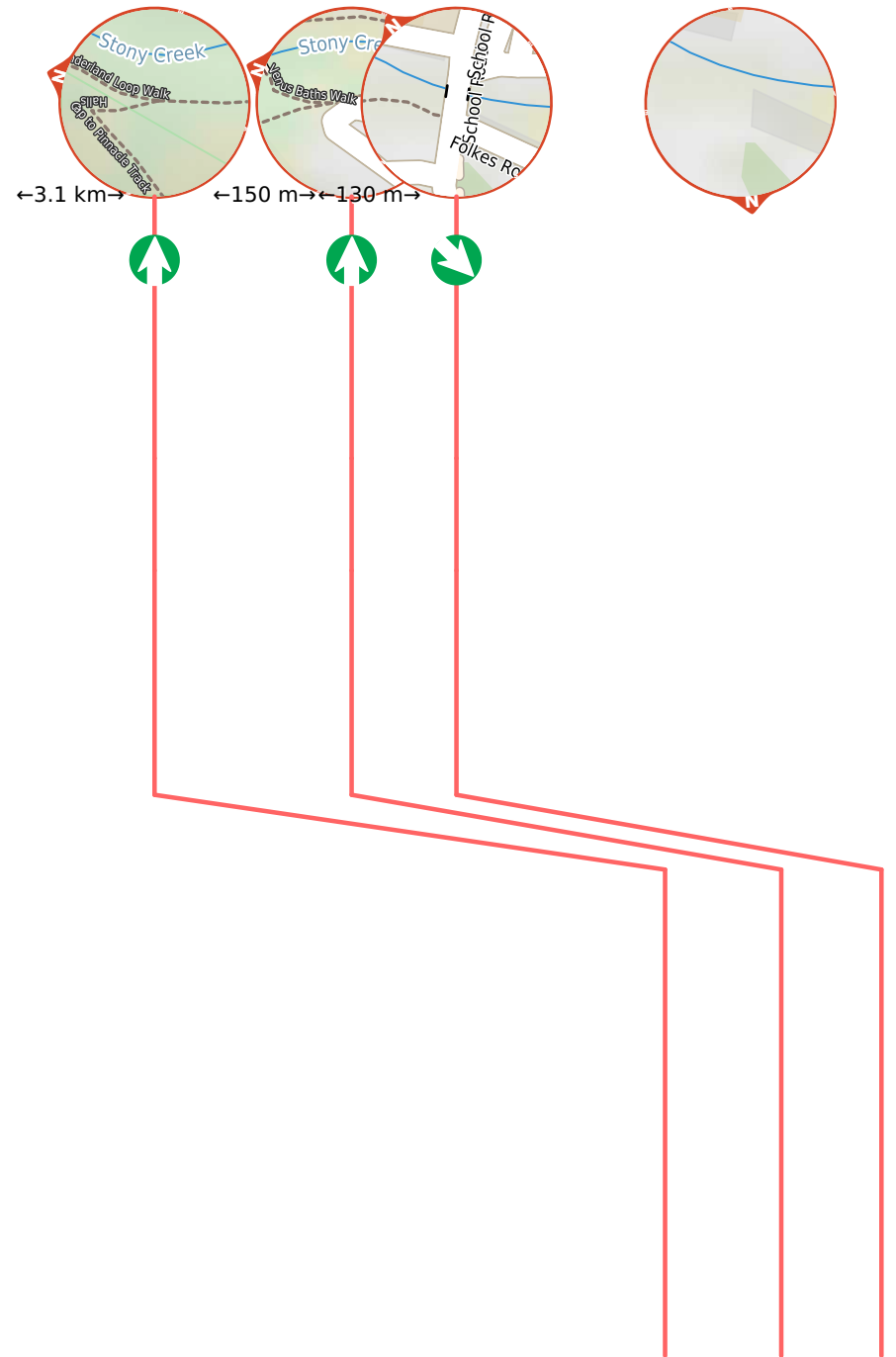
Share
[Bushwalk.com
/i/S0VVIM](https://bushwalk.com.au/S0VVIM)















At the intersection of Sundial Car Park to Pinnacle & Wonderland Car Park to Pinnacle **turn right**, to head along Wonderland Car Park to Pinnacle.



After another 35 m (at the intersection of Halls Gap to Pinnacle Track & Wonderland Car Park to Pinnacle) **continue straight**, to head along Halls Gap to Pinnacle Track.



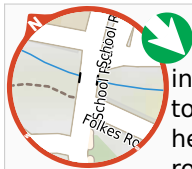
After another 1.8 km come to the viewpoint (15 m on your right).



After another 1.2 km (at the intersection of Halls Gap to Pinnacle Track & Wonderland Loop Walk) **continue straight**, to head along Halls Gap to Pinnacle Track.



After another 150 m (at the intersection of Halls Gap to Pinnacle Track & Venus Baths Walk) **continue straight**, to head along Halls Gap to Pinnacle Track.



After another 130 m (at the intersection of School Road & Halls Gap to Pinnacle Track) **turn sharp right**, to head along School Road (a residential road).

