



Elvina Bay Aboriginal Engraving Walk

(Guringai Country)

10 min to 15 min

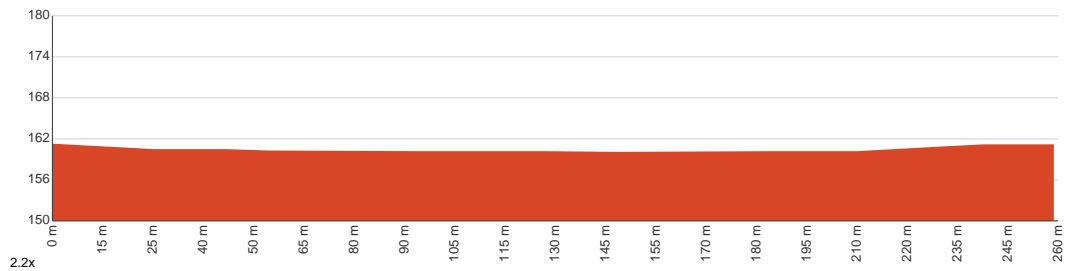
520 m
Return

↑ 2 m
↓ 2 m

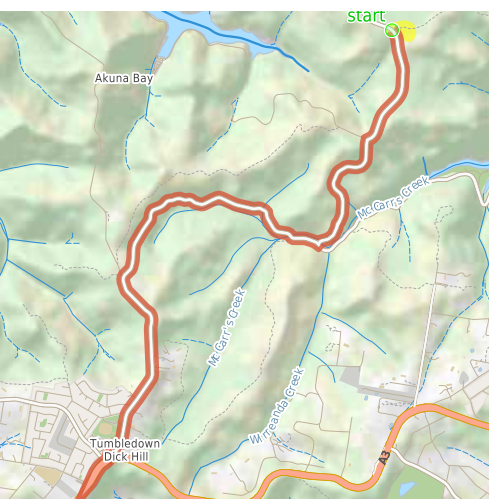
3
Moderate track



This walk offers good examples of local aboriginal rock engravings on an attractive elevated rock platform, with views into the distance. From the car park, the walk travels through mostly flat, scrubby bush, before gently rising through heath onto a tessellated rock platform. Rock engravings are best observed in the early morning or late afternoon, or after rain. The track and trail are followed back to the car park. Let us begin by acknowledging the Guringai people, Traditional Custodians of the land on which we travel today, and pay our respects to their Elders past and present.



Class 3 of 6 Formed track, with some branches and other obstacles	
Quality of track	Formed track, with some branches and other obstacles (3/6)
Gradient	Gentle hills with occasional steps (2/6)
Signage	Directional signs along the way (3/6)
Infrastructure	Limited facilities, not all cliffs are fenced (3/6)
Experience Required	Some bushwalking experience recommended (3/6)
Weather	Weather generally has little impact on safety (1/6)



Getting to the start: From

- Turn on to Cooyong Road then drive for 35 m
- Turn sharp right onto Mona Vale Road, A3 and drive for another 340 m
- Keep left and drive for another 30 m
- Turn slight left onto McCarrs Creek Road and drive for another 25 m
- At roundabout, take exit 2 onto McCarrs Creek Road and drive for another 5 km
- Turn left onto West Head Road and drive for another 350 m
- Turn slight left onto West Head Road and drive for another 2.4 km

Before you start any journey ensure you;

- Tell someone you trust where you are going and what to do if you are late returning
- Have adequate equipment, supplies, skills & knowledge to undertake this journey safely
- Consider weather forecasts, park/track closures & fire dangers
- Can respond to emergencies & call for help at any point
- Are healthy and fit enough for this journey

If not, change plans and stay safe. It is okay to delay and ask people for help.

Share
Bushwalk.com
[/j/S32X11](https://bushwalk.com/j/S32X11)





start

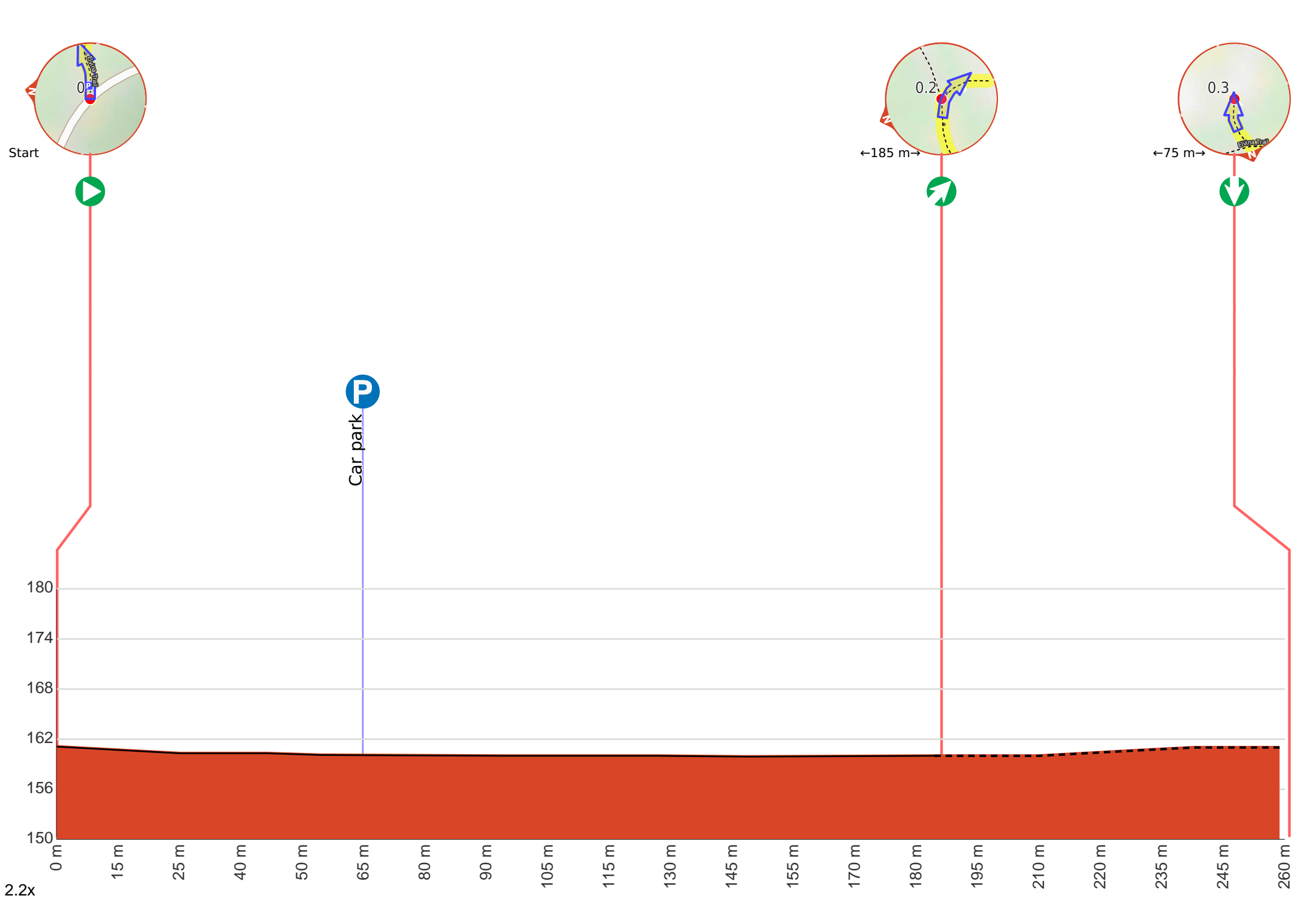
West Head Road

Elvina Trail

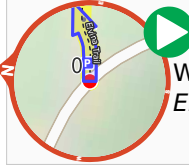
0.2

0.3



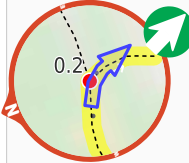


Getting started: From Elvina Track car park (on West Head Rd, 1.3km north of General San Martin Dr), this walk follows the management trail around the 'Elvina Track' locked gate, then past the 'Elvina Track' map sign (on the left). This walk continues along the management trail tending right through the scrubby bush. About 70m after leaving the locked gate, the walk comes to an intersection with a narrow track (on your right).

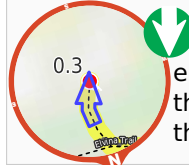


At the intersection of Elvina Trail & West Head Road **Start** heading along *Elvina Trail* (a footpath).

P After 65 m pass the car park (on your left).



After another 120 m **veer right**.



Continue another 75 m to find the end. Then turn around here and retrace the main route for 260 m to get back to the start.

About 15 m past the end is "Aboriginal Engraving Rock Platform".



On the northern end of the rock platform are rock carvings of an emu, large fish and a giant whale. Further to the south, the rock platform contains rock carvings of shields, wallabies, fish, eels, and other shapes that are not easily classified. The entire rock platform appears to have a rare erosional feature called tessellation. This occurs over many thousands of years, resulting in a rock surface that is eroding at different rates, creating divot holes and depressions.